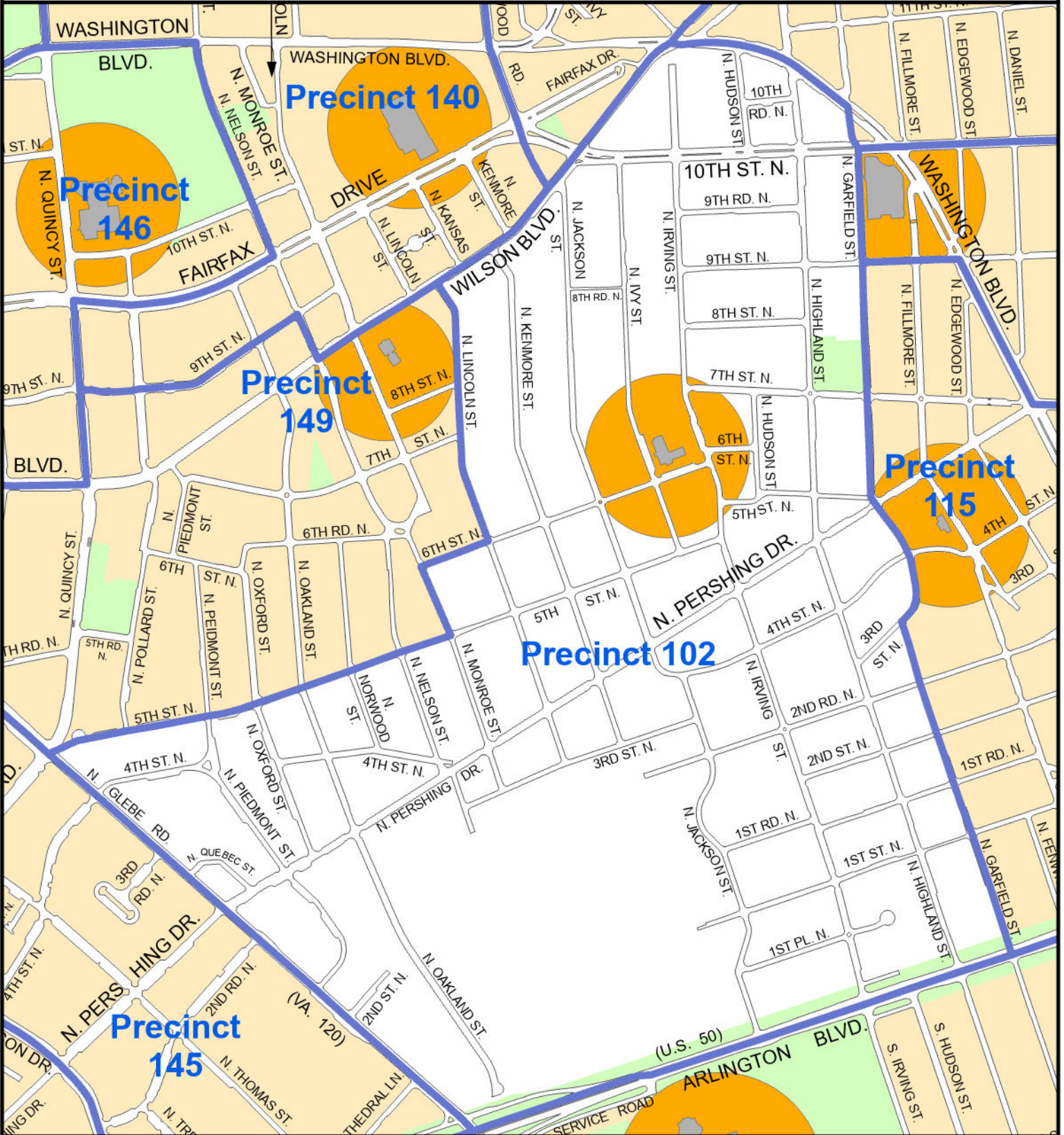




# Arlington County, Virginia Voter Precinct 102



Pursuant to Section 54.1-402 of the Code of Virginia, any determination of topography or contours, or any depiction of physical improvements, property lines or boundaries is for general information only and shall not be used for the design, modification, or construction of improvements to real property or for flood plain determination.

Map prepared by Arlington County GIS Mapping Center  
Produced and © August 2023

0 700 Feet



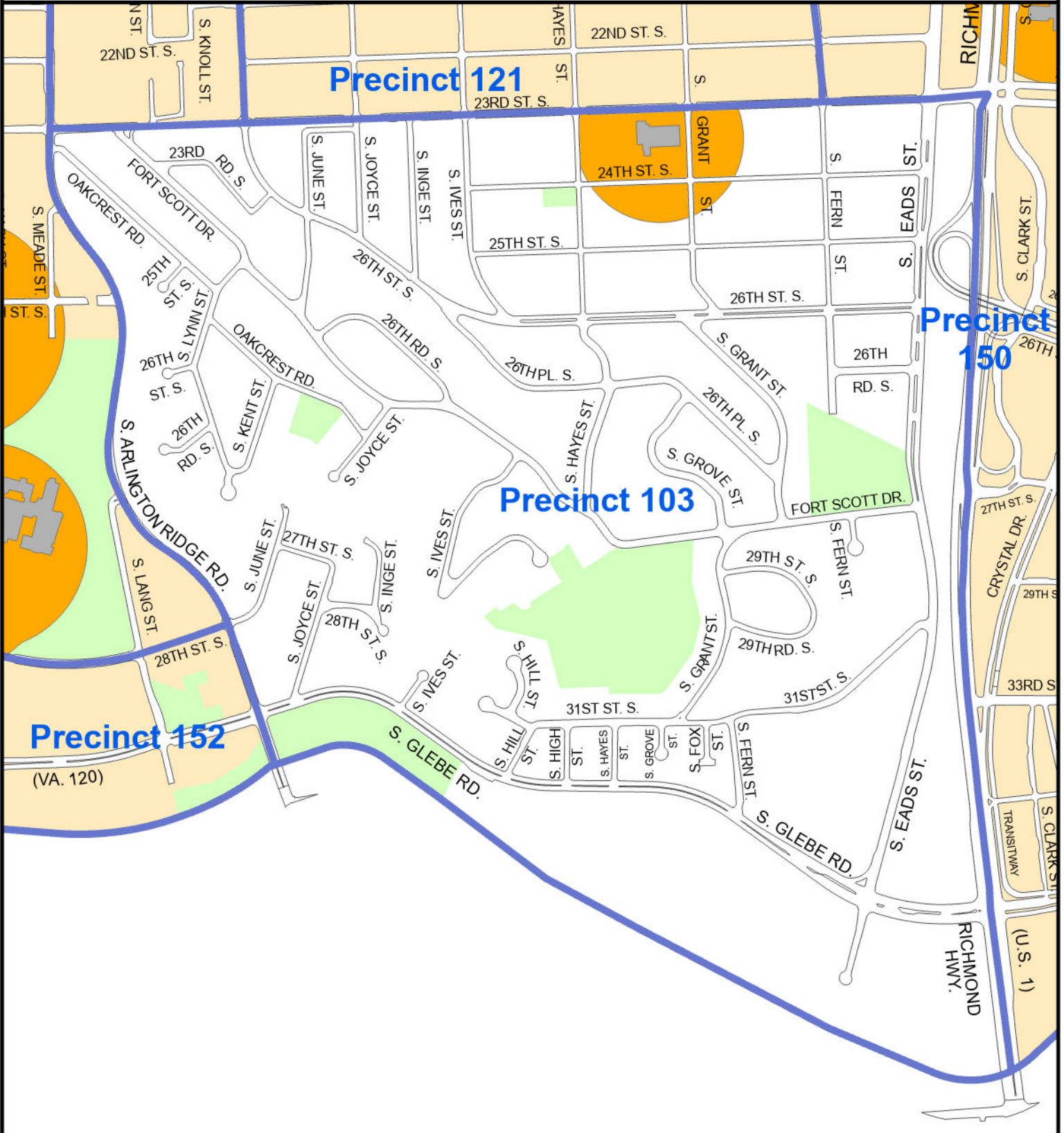
**(102) ASHTON HEIGHTS**

**Clarendon United  
Methodist Church  
606 N. Irving St.**

**Virginia House District 2  
Virginia Senate District 40**



# Arlington County, Virginia Voter Precinct 103



Pursuant to Section 54.1-402 of the Code of Virginia, any determination of topography or contours, or any depiction of physical improvements, property lines or boundaries is for general information only and shall not be used for the design, modification, or construction of improvements to real property or for flood plain determination.

Map prepared by Arlington County GIS Mapping Center  
Produced and © August 2023



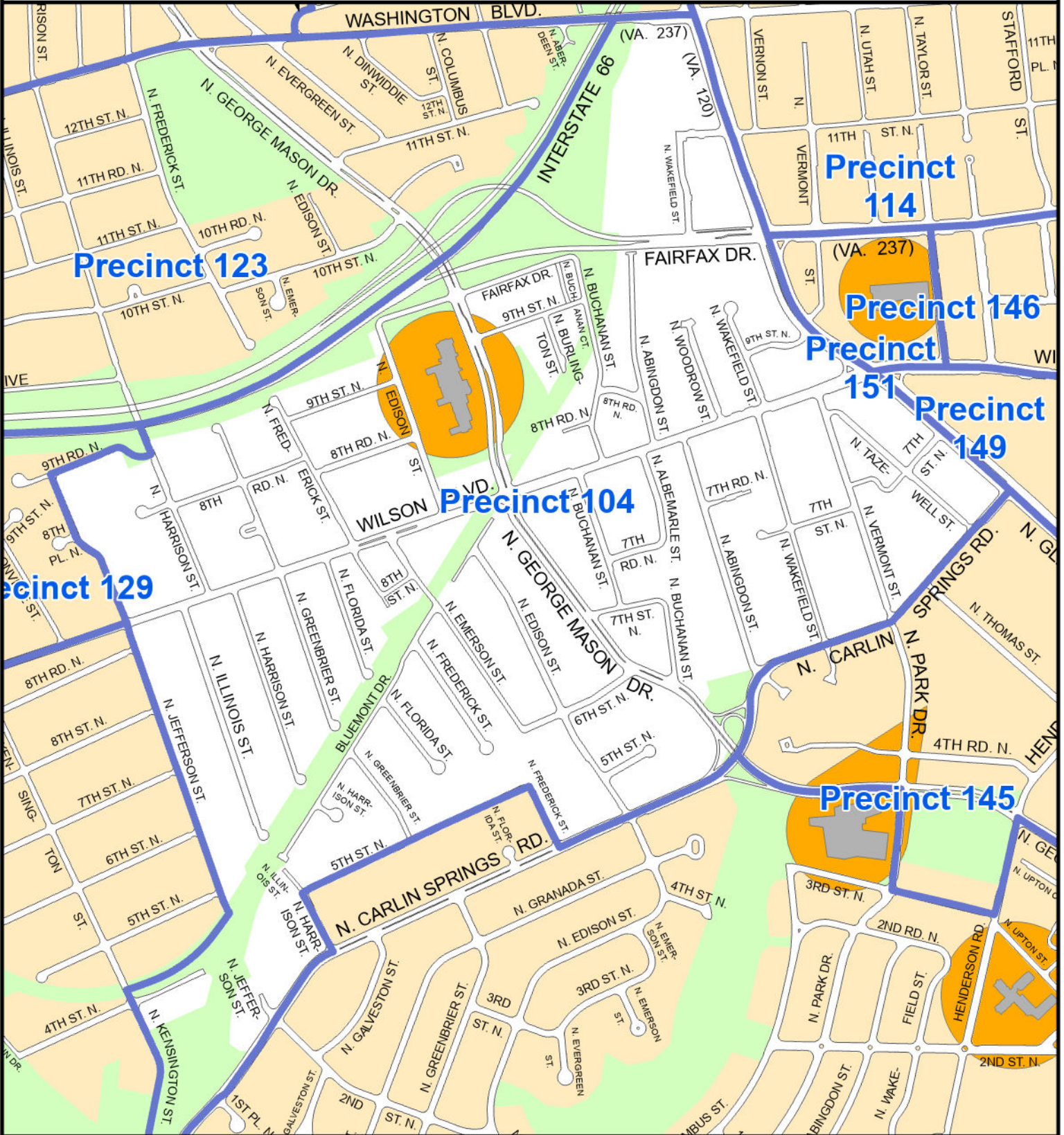
**(103)AURORA HILLS**

**Melwood**  
**750 23rd St. S.**

**Virginia House District 2**  
**Virginia Senate District 39**



# Arlington County, Virginia Voter Precinct 104



Pursuant to Section 54.1-402 of the Code of Virginia, any determination of topography or contours, or any depiction of physical improvements, property lines or boundaries is for general information only and shall not be used for the design, modification, or construction of improvements to real property or for flood plain determination.

Map prepared by Arlington County GIS Mapping Center  
Produced and © August 2023

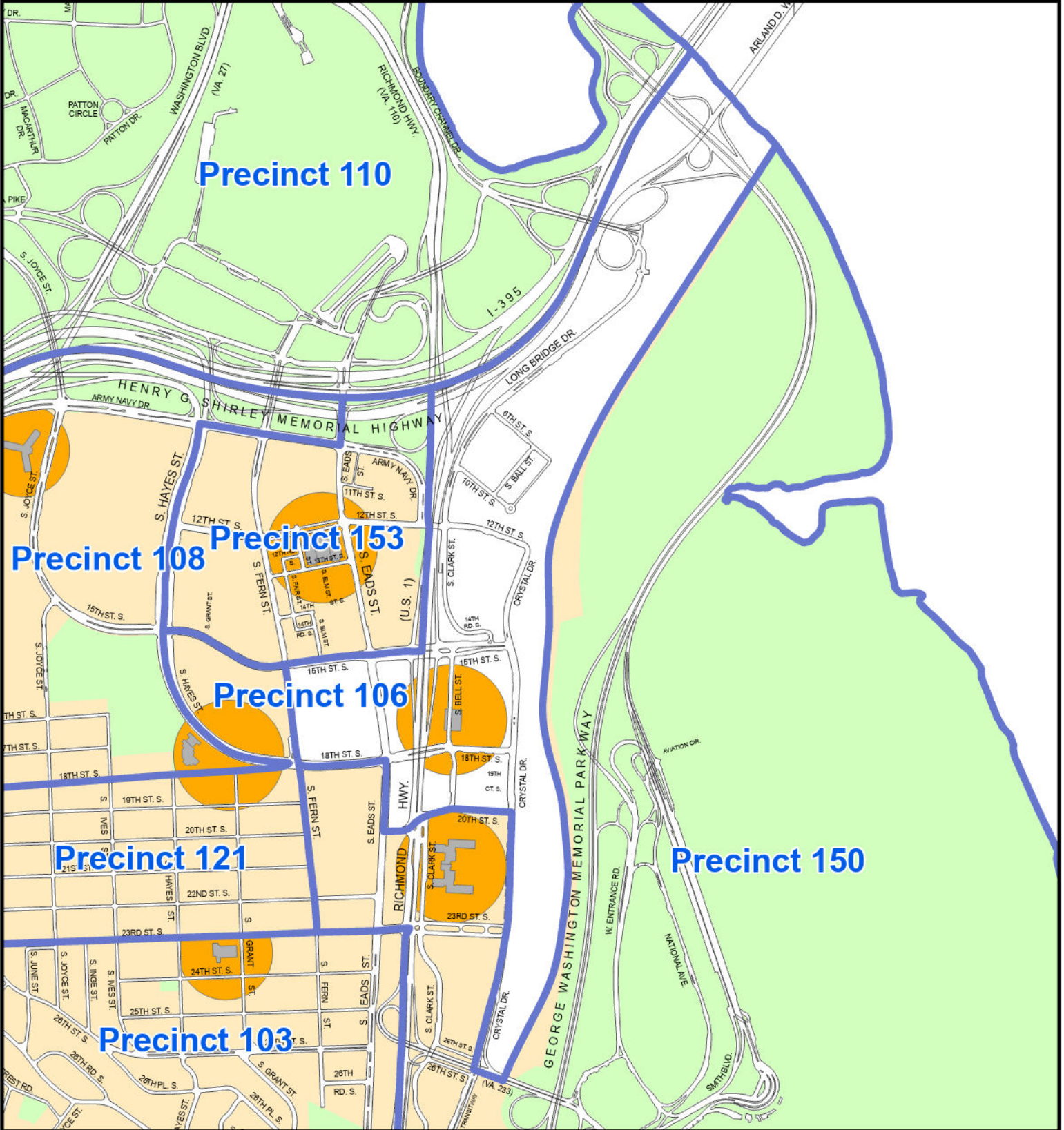


**(104) BALLSTON**  
**Escuela Key**  
**Elementary School**  
**855 N. Edison St.**  
**Virginia House District 1**  
**Virginia Senate District 40**





# Arlington County, Virginia Voter Precinct 106



Pursuant to Section 54.1-402 of the Code of Virginia, any determination of topography or contours, or any depiction of physical improvements, property lines or boundaries is for general information only and shall not be used for the design, modification, or construction of improvements to real property or for flood plain determination.

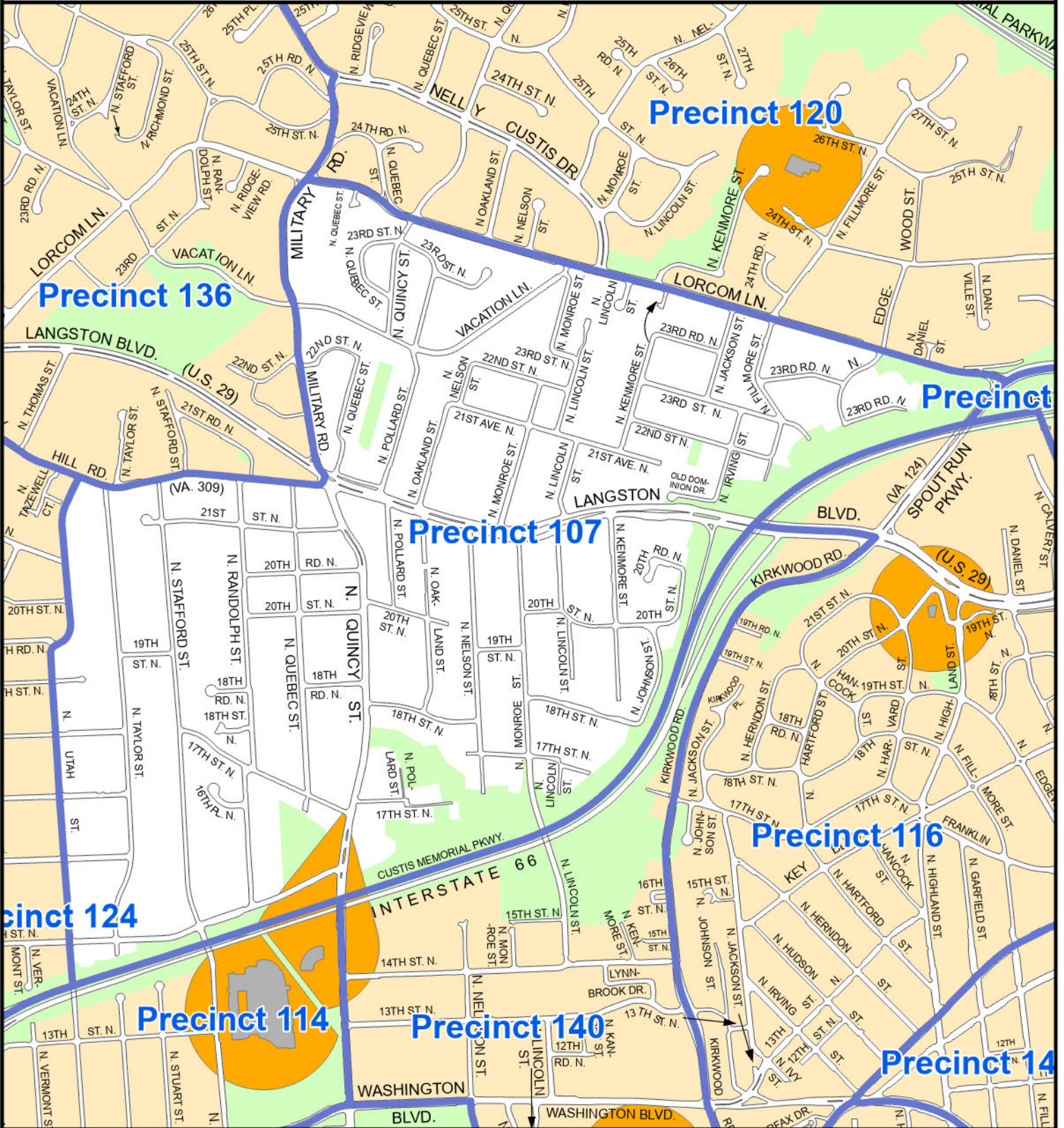
Map prepared by Arlington County GIS Mapping Center  
Produced and © August 2023



**106 CRYSTAL CITY**  
**Crystal Square Five**  
**251 18th St. S.**  
**Virginia House District 2**  
**Virginia Senate District 39**



# Arlington County, Virginia Voter Precinct 107



Pursuant to Section 54.1-402 of the Code of Virginia, any determination of topography or contours, or any depiction of physical improvements, property lines or boundaries is for general information only and shall not be used for the design, modification, or construction of improvements to real property or for flood plain determination.

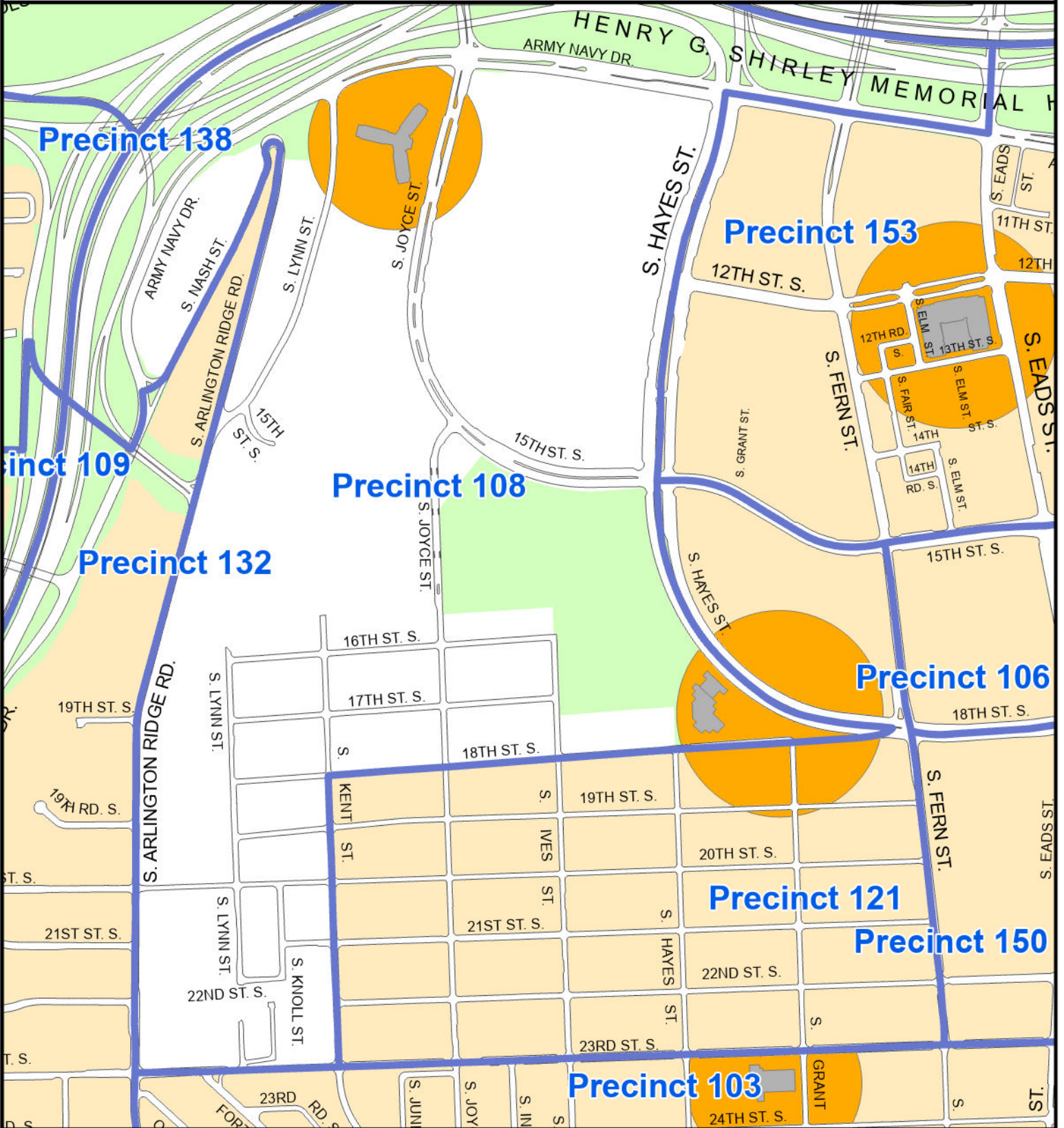
Map prepared by Arlington County GIS Mapping Center  
Produced and © August 2023



**(107) CHERRYDALE**  
**Washington-Liberty Annex**  
**1426 N. Quincy St.**  
**Virginia House District 1**  
**Virginia Senate District 40**



# Arlington County, Virginia Voter Precinct 108



Pursuant to Section 54.1-402 of the Code of Virginia, any determination of topography or contours, or any depiction of physical improvements, property lines or boundaries is for general information only and shall not be used for the design, modification, or construction of improvements to real property or for flood plain determination.

Map prepared by Arlington County GIS Mapping Center  
Produced and © August 2023

0 600 Feet

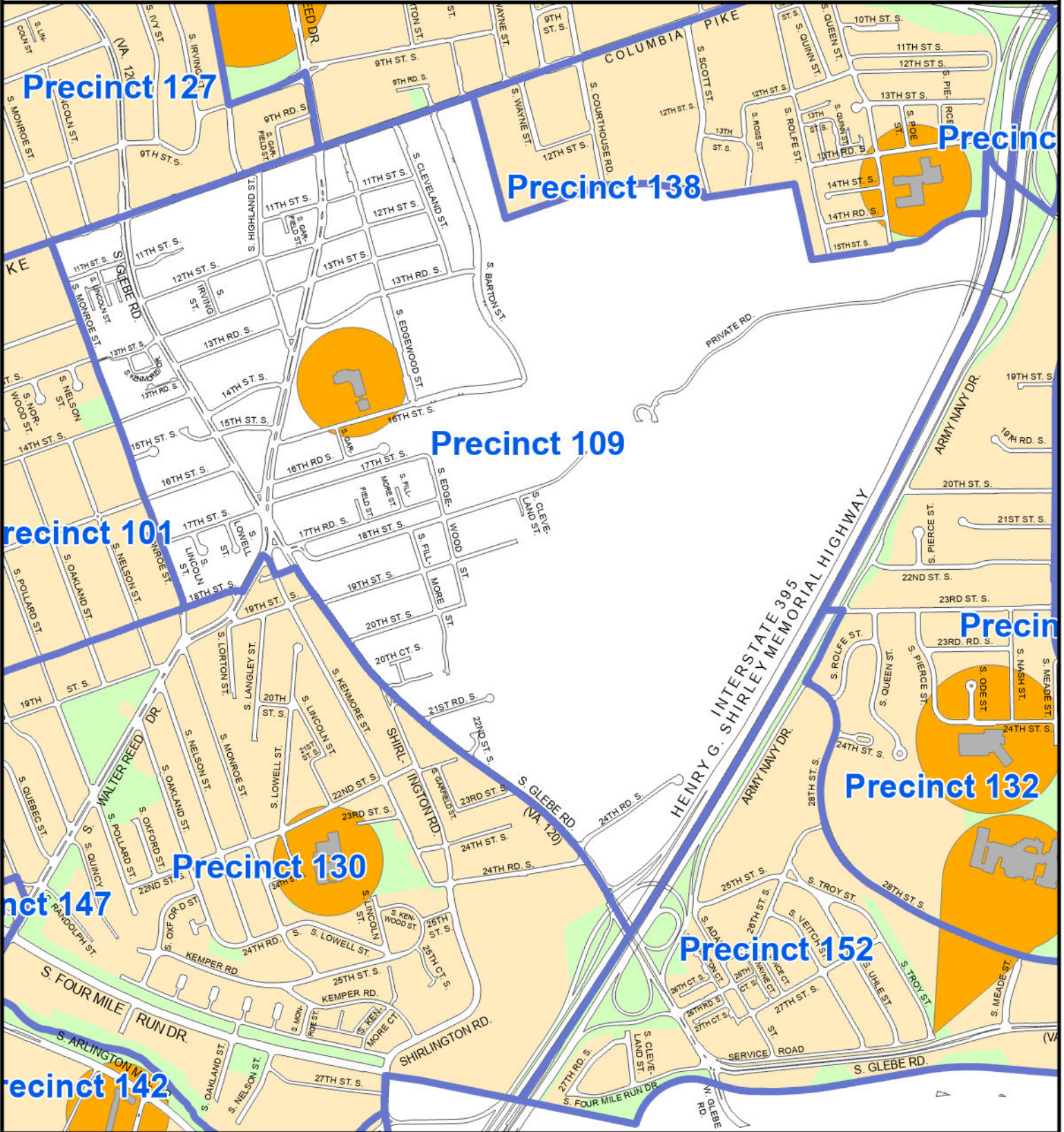


**(108) HUME**  
**River House - James Building**  
**1111 Army Navy Dr.**  
**Virginia House District 2**  
**Virginia Senate District 39**



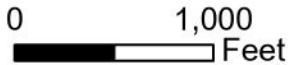


# Arlington County, Virginia Voter Precinct 109



Pursuant to Section 54.1-402 of the Code of Virginia, any determination of topography or contours, or any depiction of physical improvements, property lines or boundaries is for general information only and shall not be used for the design, modification, or construction of improvements to real property or for flood plain determination.

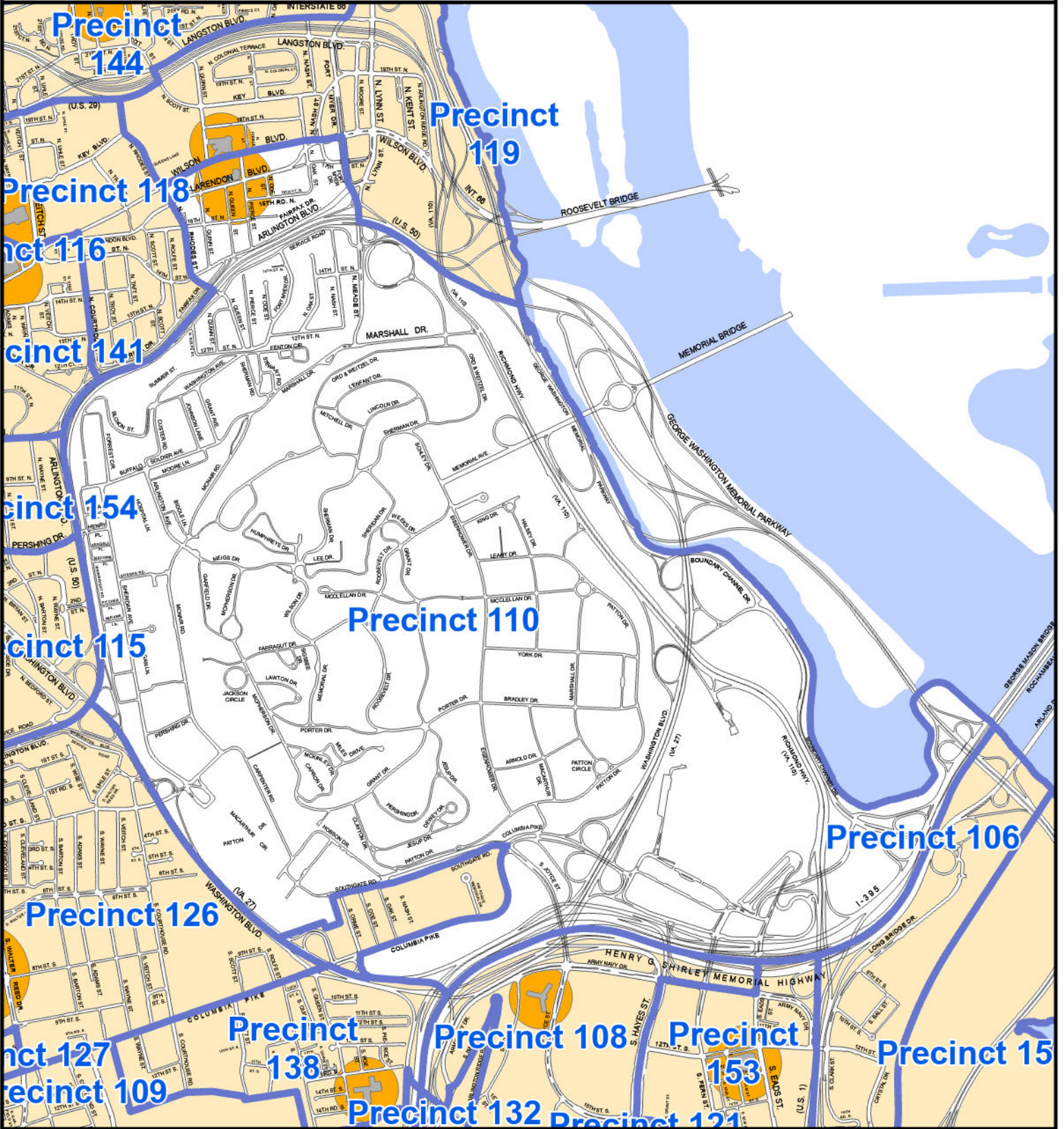
Map prepared by Arlington County GIS Mapping Center  
Produced and © August 2023



**109 COLUMBIA**  
**Walter Reed Recreation Center**  
**2909 16th St. S.**  
**Virginia House District 3**  
**Virginia Senate District 40**



# Arlington County, Virginia Voter Precinct 110



Pursuant to Section 54.1-402 of the Code of Virginia, any determination of topography or contours, or any depiction of physical improvements, property lines or boundaries is for general information only and shall not be used for the design, modification, or construction of improvements to real property or for flood plain determination.

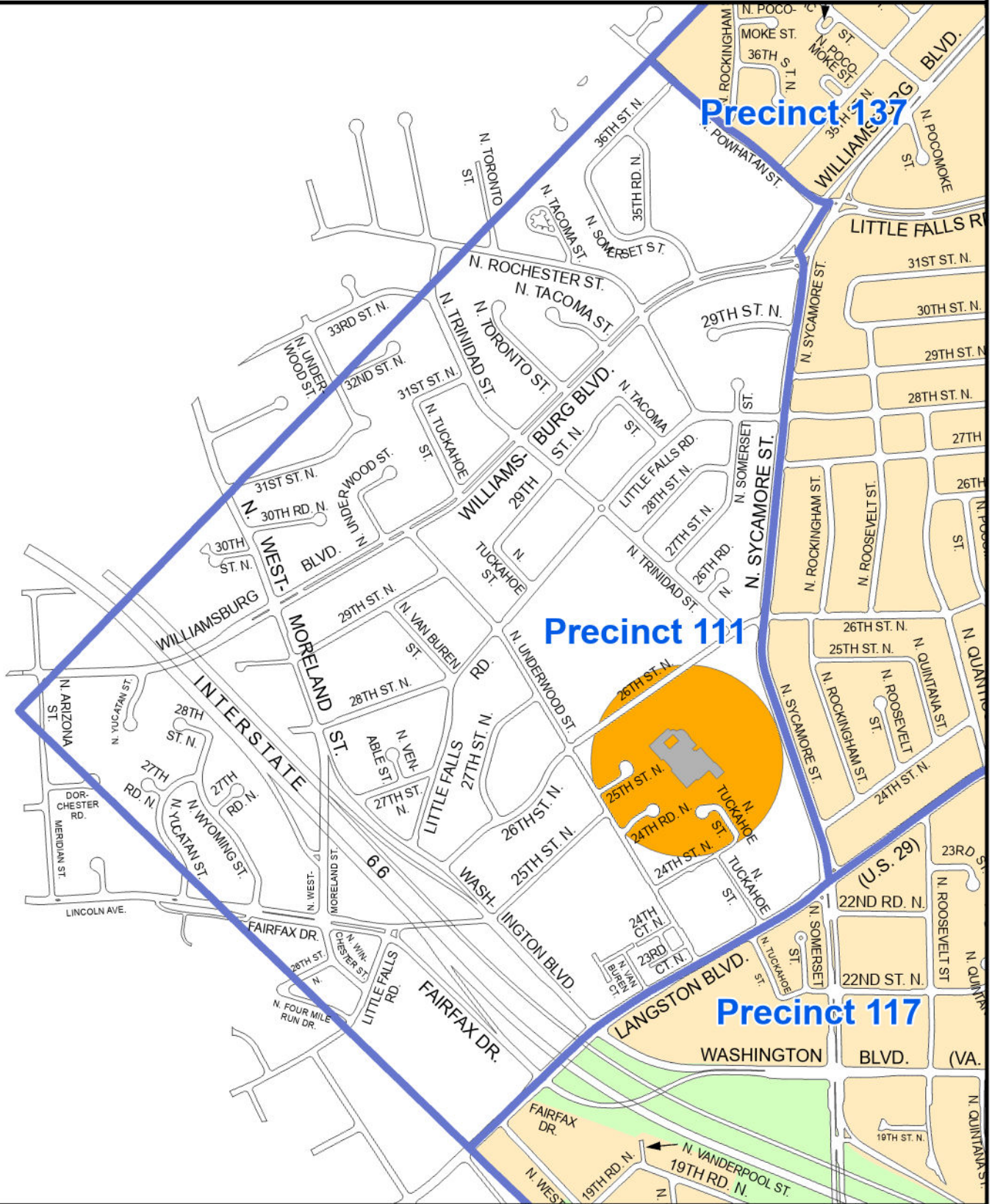
Map prepared by Arlington County GIS Mapping Center  
Produced and © August 2023



**PRECINCT 110**  
**Art Atrium at Bennett Park Apts.**  
**1601 Clarendon Blvd.**  
 Virginia House District 2  
 Virginia Senate District 40



# Arlington County, Virginia Voter Precinct 111



Pursuant to Section 54.1-402 of the Code of Virginia, any determination of topography or contours, or any depiction of physical improvements, property lines or boundaries is for general information only and shall not be used for the design, modification, or construction of improvements to real property or for flood plain determination.

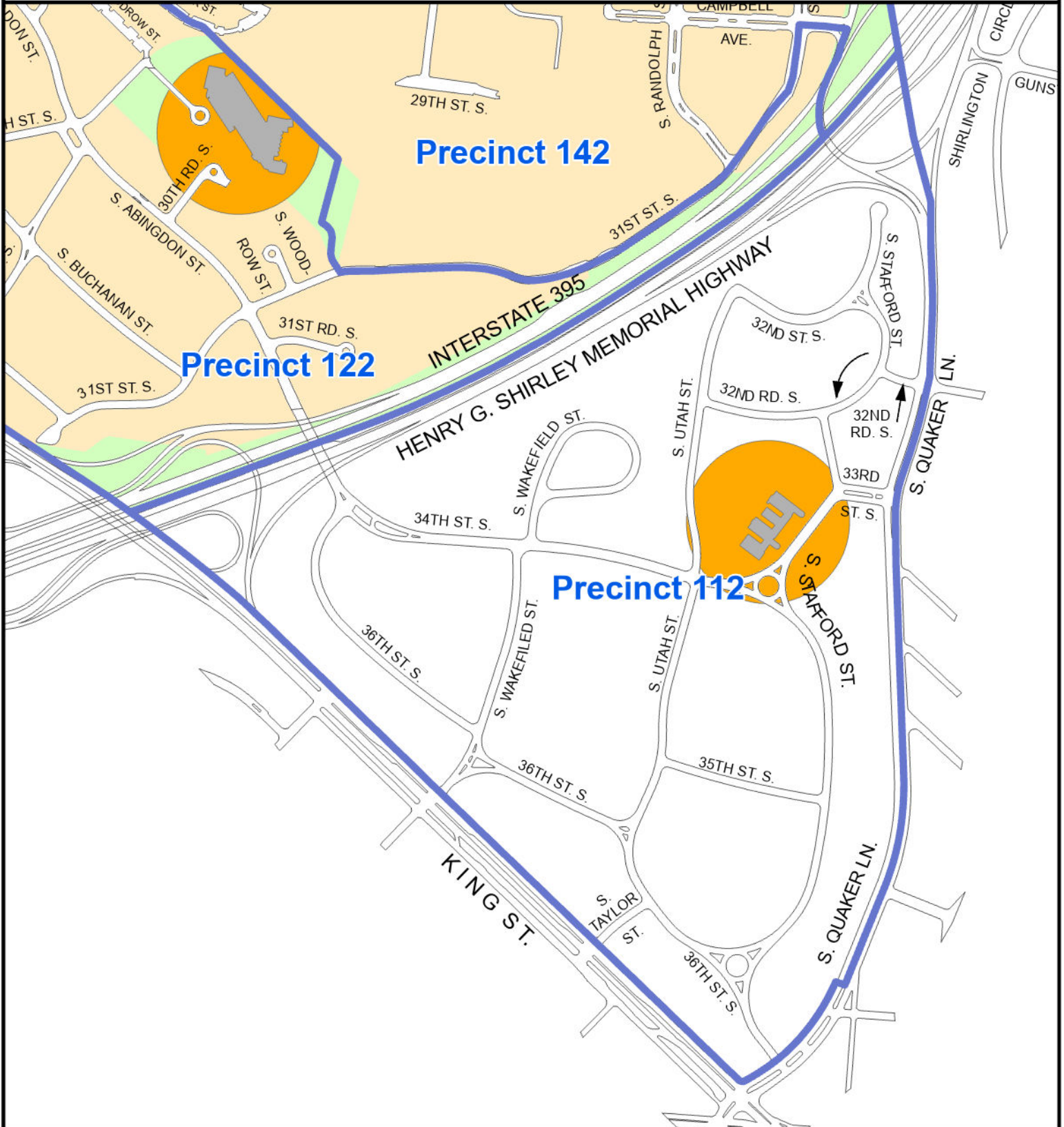
0 800 Feet



**111 EAST FALLS CHURCH**  
**Tuckahoe School**  
**6550 26th St. N.**  
**Virginia House District 1**  
**Virginia Senate District 40**



# Arlington County, Virginia Voter Precinct 112



Pursuant to Section 54.1-402 of the Code of Virginia, any determination of topography or contours, or any depiction of physical improvements, property lines or boundaries is for general information only and shall not be used for the design, modification, or construction of improvements to real property or for flood plain determination.

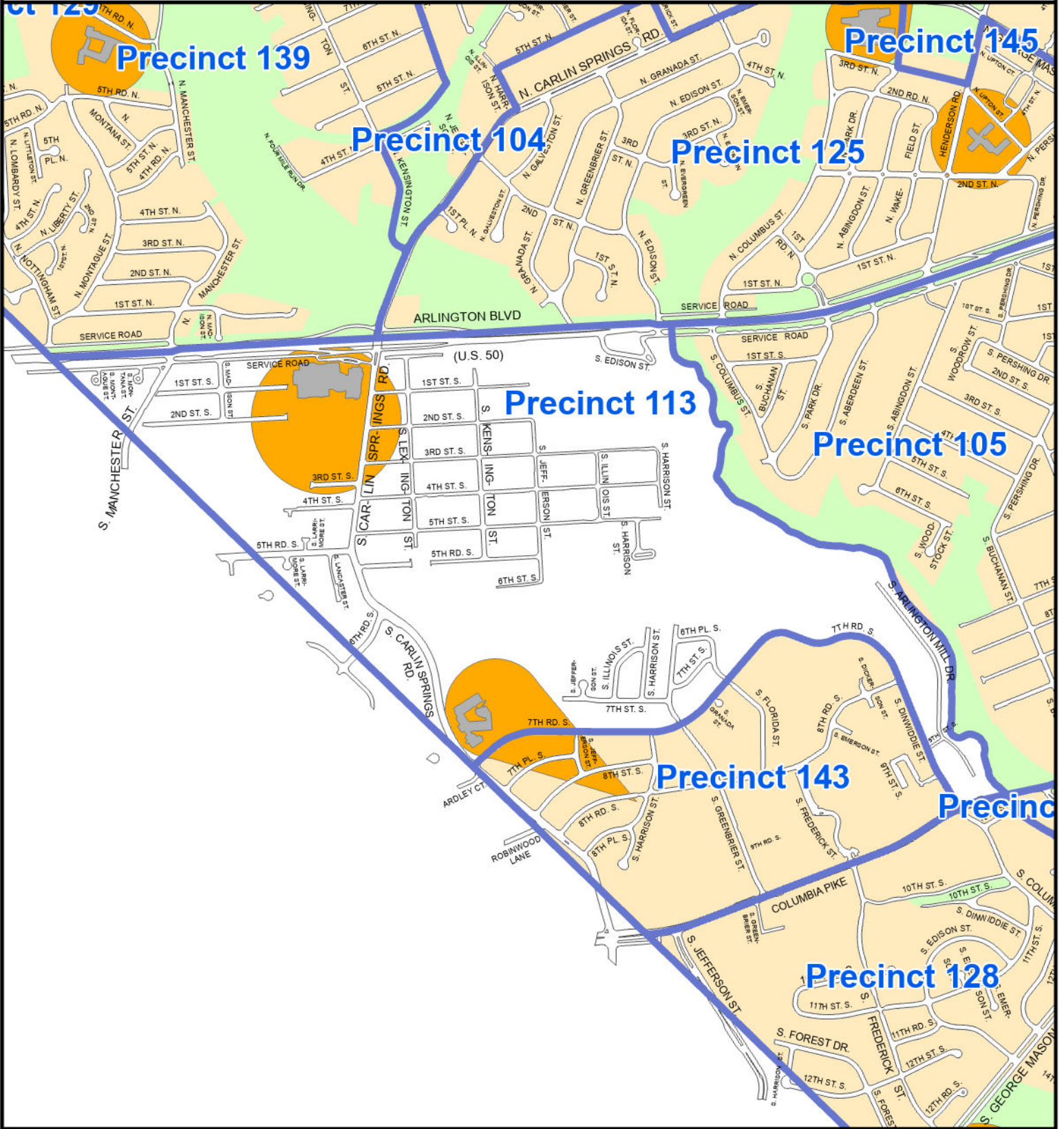
Map prepared by Arlington County GIS Mapping Center  
Produced and © August 2023



**112 FAIRLINGTON**  
**Fairlington Community Center**  
**3308 S. Stafford St.**  
**Virginia House District 3**  
**Virginia Senate District 40**



# Arlington County, Virginia Voter Precinct 113



Pursuant to Section 54.1-402 of the Code of Virginia, any determination of topography or contours, or any depiction of physical improvements, property lines or boundaries is for general information only and shall not be used for the design, modification, or construction of improvements to real property or for flood plain determination.

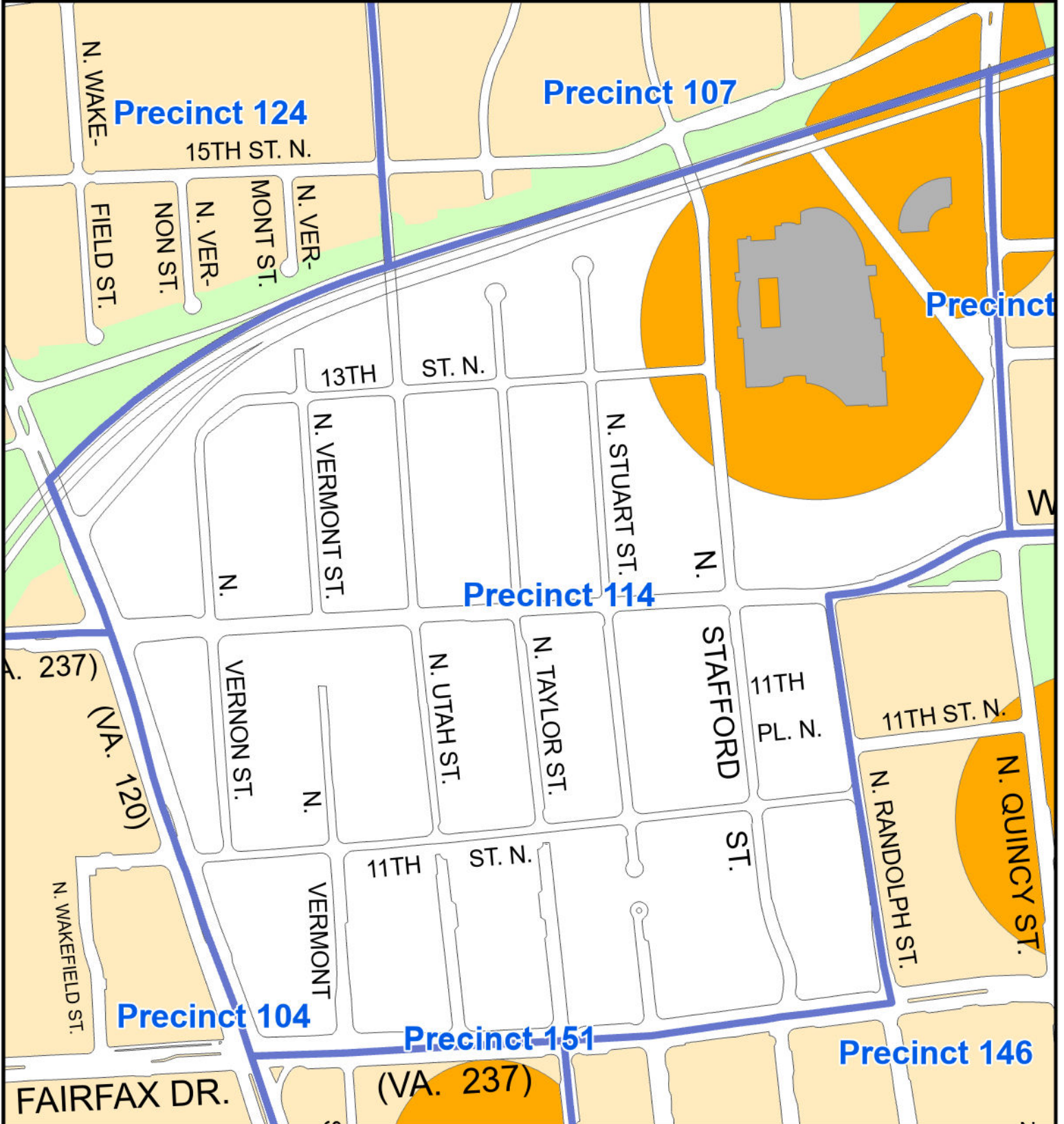
Map prepared by Arlington County GIS Mapping Center  
Produced and © August 2023



**113 GLEN CARLYN**  
**Kenmore Middle School**  
**200 S. Carlin Springs Rd.**  
**Virginia House District 3**  
**Virginia Senate District 40**



# Arlington County, Virginia Voter Precinct 114



Pursuant to Section 54.1-402 of the Code of Virginia, any determination of topography or contours, or any depiction of physical improvements, property lines or boundaries is for general information only and shall not be used for the design, modification, or construction of improvements to real property or for flood plain determination.

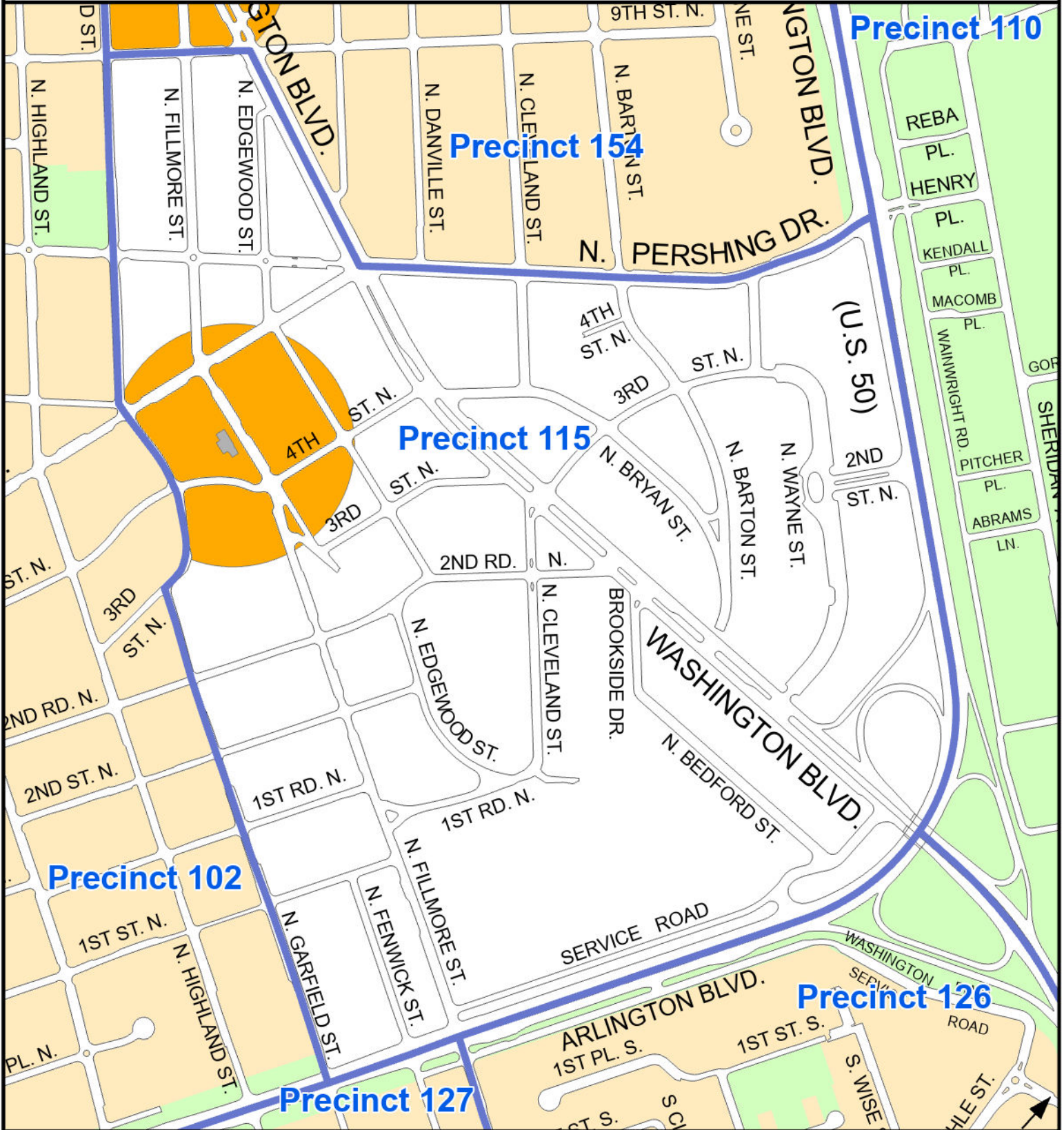
Map prepared by Arlington County GIS Mapping Center  
Produced and © August 2023



**114 CLARENDON**  
**Washington-Liberty High School**  
**1301 N. Stafford St.**  
**Virginia House District 1**  
**Virginia Senate District 40**



# Arlington County, Virginia Voter Precinct 115



Pursuant to Section 54.1-402 of the Code of Virginia, any determination of topography or contours, or any depiction of physical improvements, property lines or boundaries is for general information only and shall not be used for the design, modification, or construction of improvements to real property or for flood plain determination.

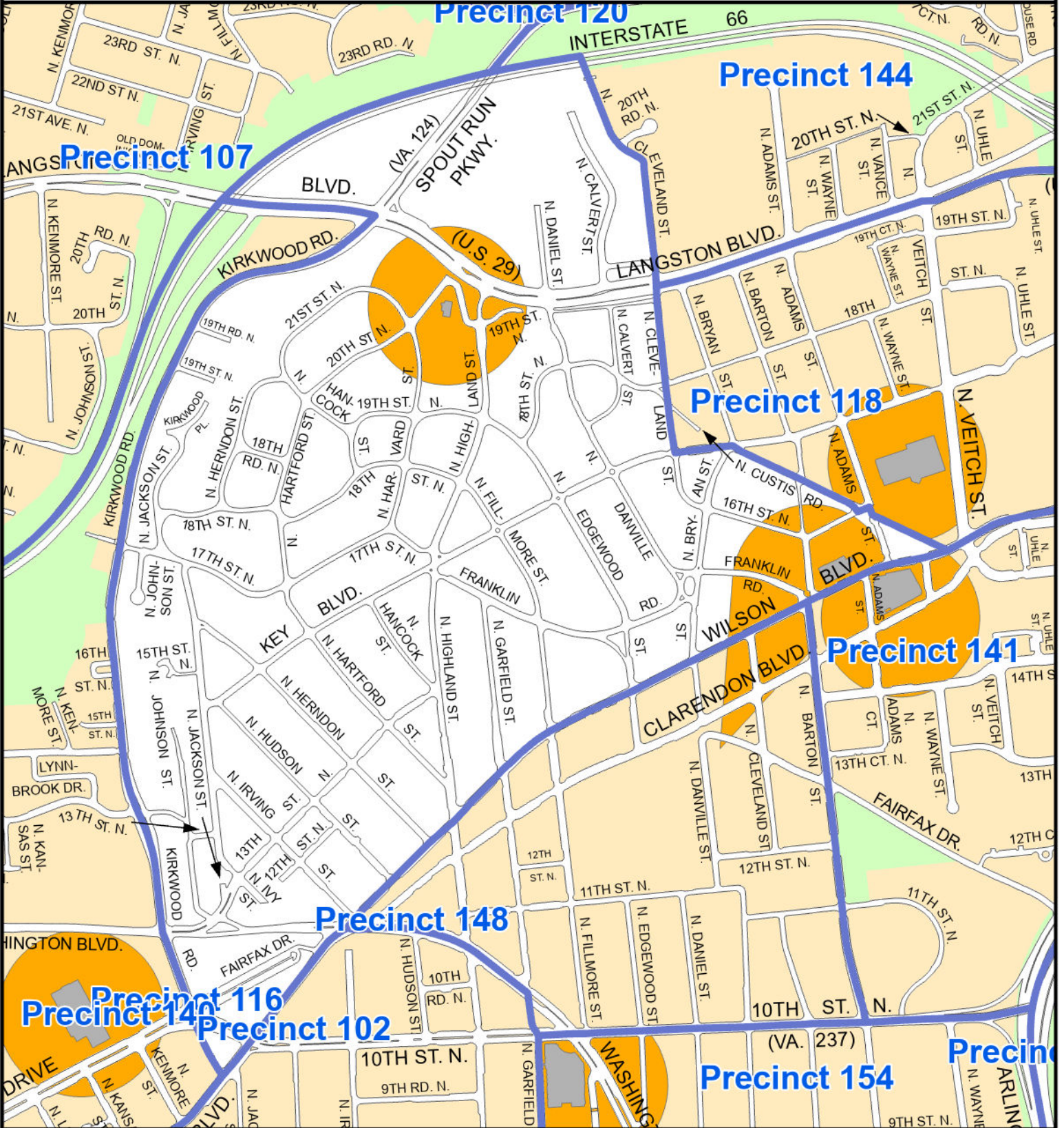
Map prepared by Arlington County GIS Mapping Center  
Produced and © August 2023



**115 LYON PARK**  
**Lyon Park Community Center**  
**414 N. Fillmore St.**  
**Virginia House District 2**  
**Virginia Senate District 40**



# Arlington County, Virginia Voter Precinct 116



Pursuant to Section 54.1-402 of the Code of Virginia, any determination of topography or contours, or any depiction of physical improvements, property lines or boundaries is for general information only and shall not be used for the design, modification, or construction of improvements to real property or for flood plain determination.

Map prepared by Arlington County GIS Mapping Center  
Produced and © August 2023

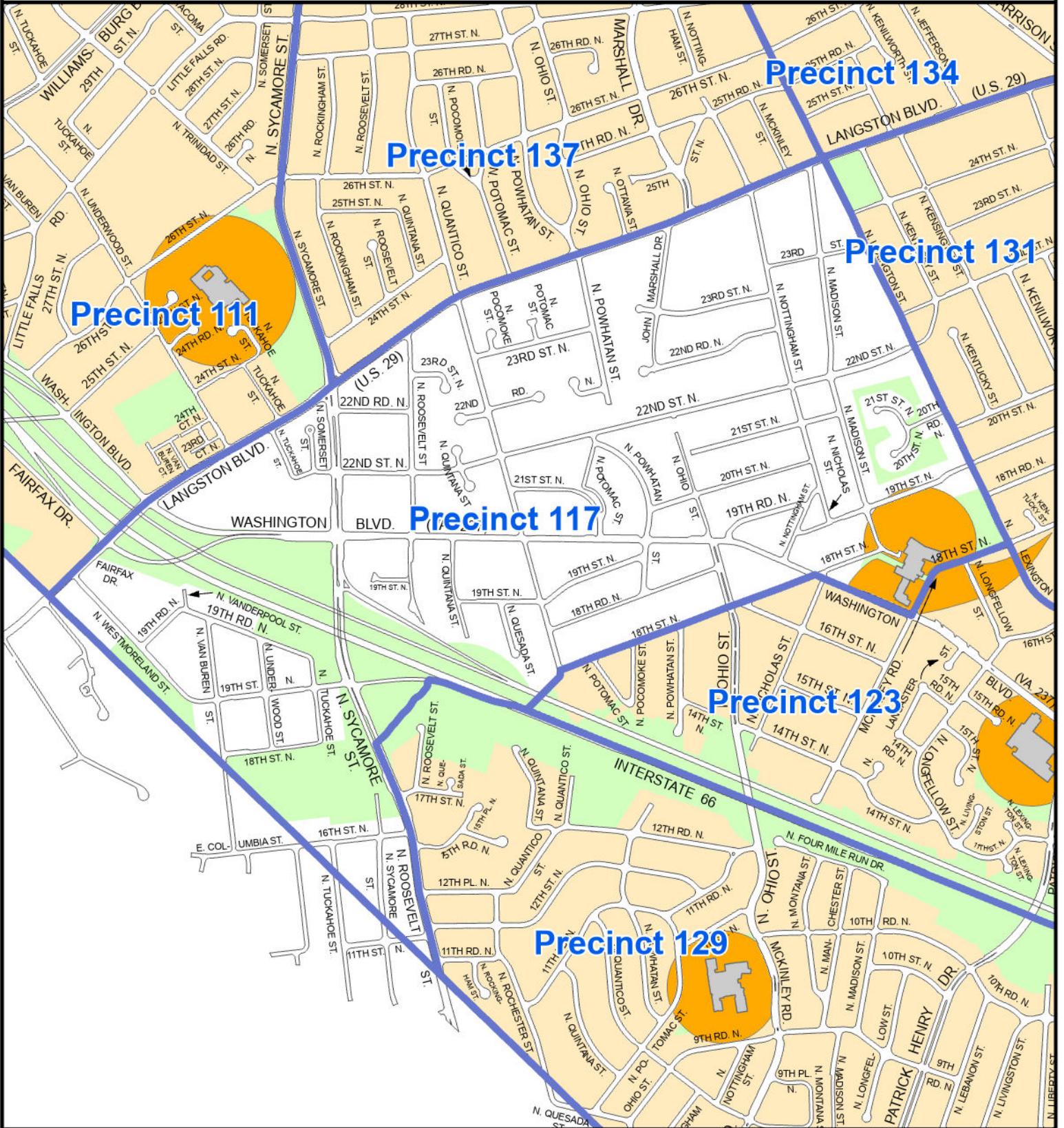


**116 LYON VILLAGE**  
**Lyon Village Community House**  
**1920 N. Highland St.**  
**Virginia House District 2**  
**Virginia Senate District 40**





# Arlington County, Virginia Voter Precinct 117



Pursuant to Section 54.1-402 of the Code of Virginia, any determination of topography or contours, or any depiction of physical improvements, property lines or boundaries is for general information only and shall not be used for the design, modification, or construction of improvements to real property or for flood plain determination.

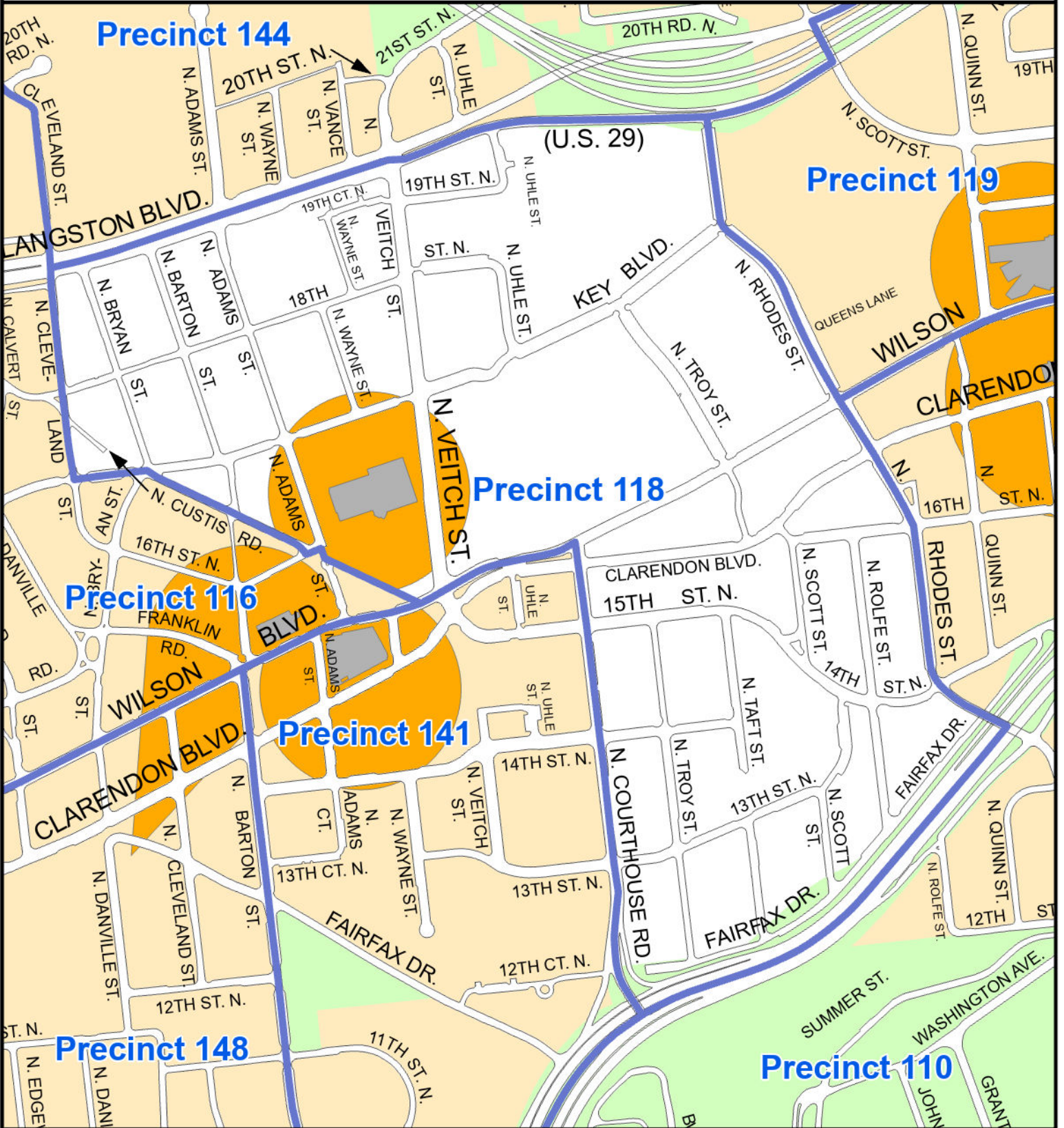
Map prepared by Arlington County GIS Mapping Center  
Produced and © August 2023



**117 OVERLEE KNOLLS**  
**Cardinal Elementary School**  
**1644 N. McKinley Rd.**  
**Virginia House District 1**  
**Virginia Senate District 40**



# Arlington County, Virginia Voter Precinct 118



Pursuant to Section 54.1-402 of the Code of Virginia, any determination of topography or contours, or any depiction of physical improvements, property lines or boundaries is for general information only and shall not be used for the design, modification, or construction of improvements to real property or for flood plain determination.

Map prepared by Arlington County GIS Mapping Center  
Produced and © August 2023

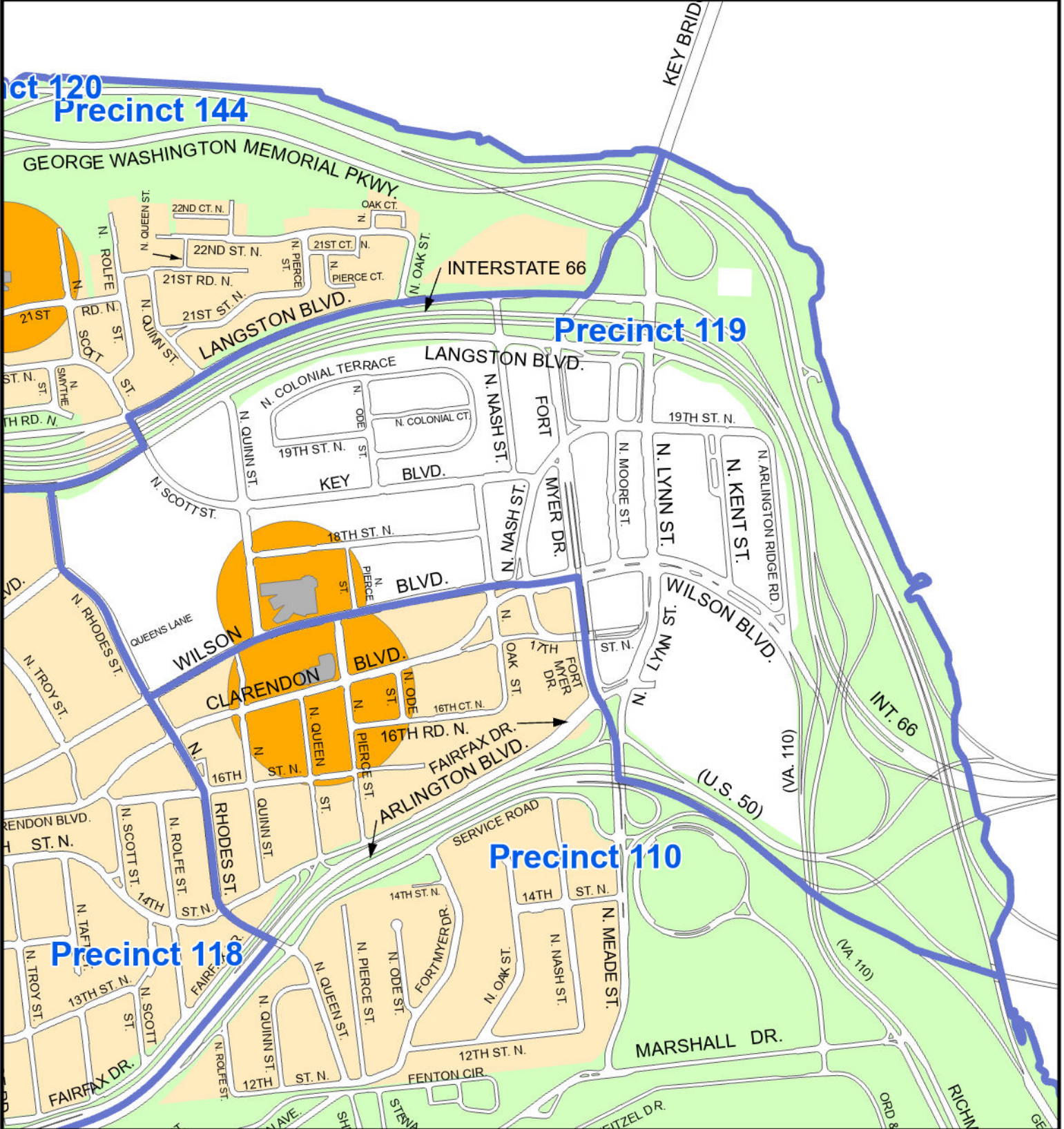
0 500 Feet



**118 PARK LANE**  
**Innovation School**  
**2300 Key Blvd.**  
**Virginia House District 2**  
**Virginia Senate District 40**



# Arlington County, Virginia Voter Precinct 119



Pursuant to Section 54.1-402 of the Code of Virginia, any determination of topography or contours, or any depiction of physical improvements, property lines or boundaries is for general information only and shall not be used for the design, modification, or construction of improvements to real property or for flood plain determination.

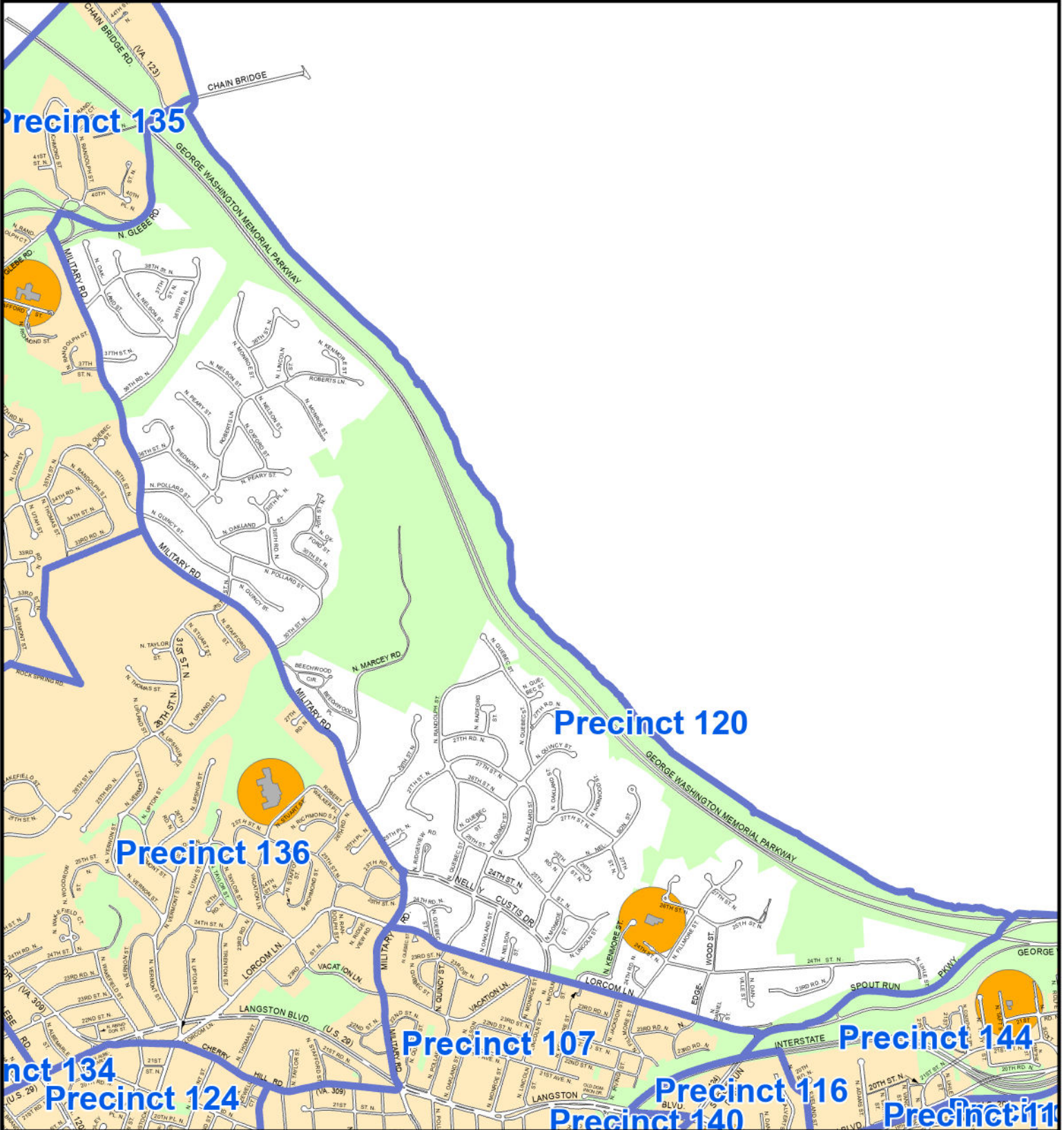
Map prepared by Arlington County GIS Mapping Center  
Produced and © August 2023



**119 ROSSLYN**  
**The Heights School**  
**1601 Wilson Blvd**  
**Virginia House District 2**  
**Virginia Senate District 40**



# Arlington County, Virginia Voter Precinct 120



Pursuant to Section 54.1-402 of the Code of Virginia, any determination of topography or contours, or any depiction of physical improvements, property lines or boundaries is for general information only and shall not be used for the design, modification, or construction of improvements to real property or for flood plain determination.

Map prepared by Arlington County GIS Mapping Center  
Produced and © August 2023

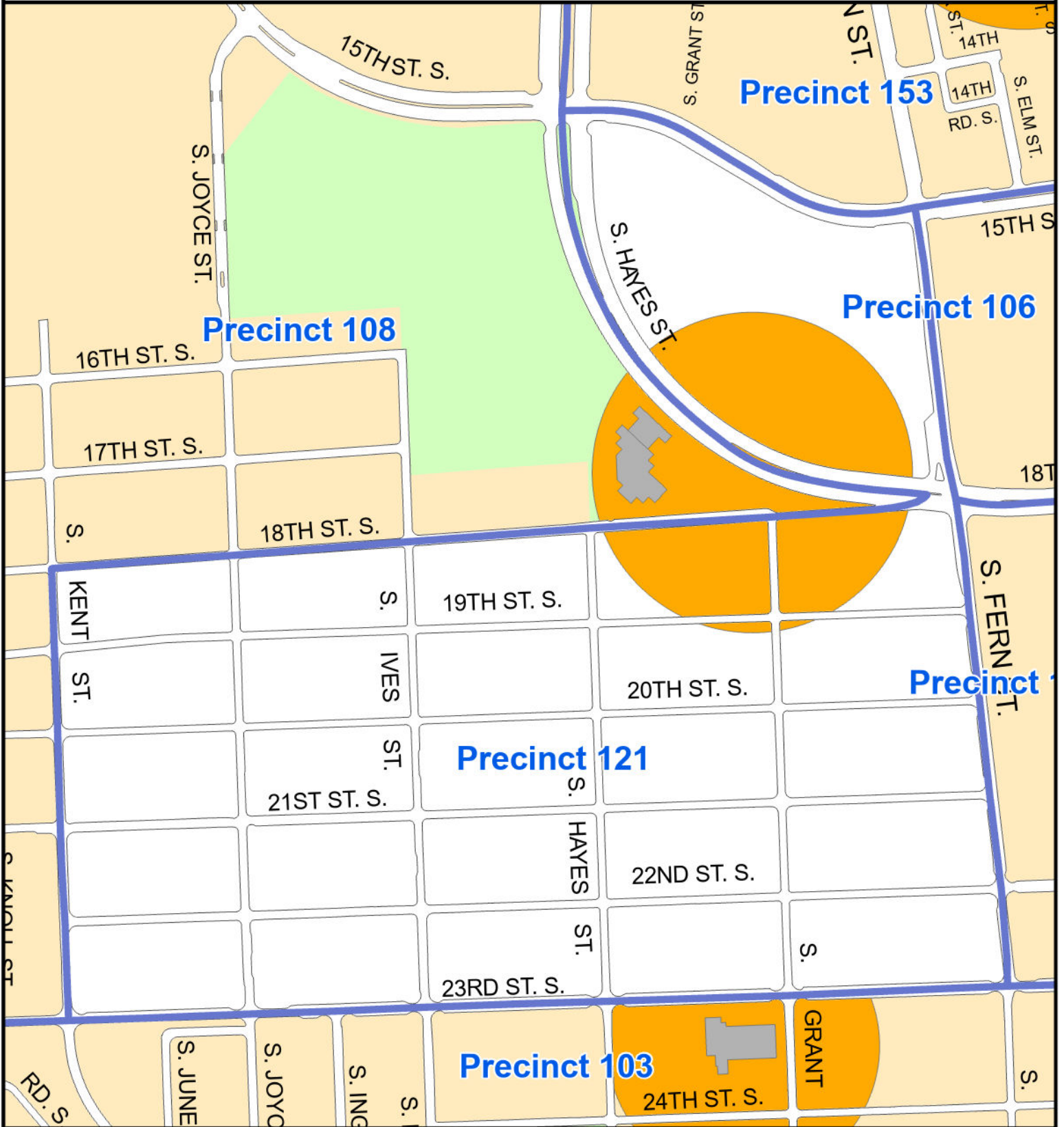
0 1,600 Feet



**120 THRIFTON**  
**Woodmont Center**  
**2422 N. Fillmore St.**  
**Virginia House District 1**  
**Virginia Senate District 40**



# Arlington County, Virginia Voter Precinct 121



Pursuant to Section 54.1-402 of the Code of Virginia, any determination of topography or contours, or any depiction of physical improvements, property lines or boundaries is for general information only and shall not be used for the design, modification, or construction of improvements to real property or for flood plain determination.

Map prepared by Arlington County GIS Mapping Center  
Produced and © August 2023

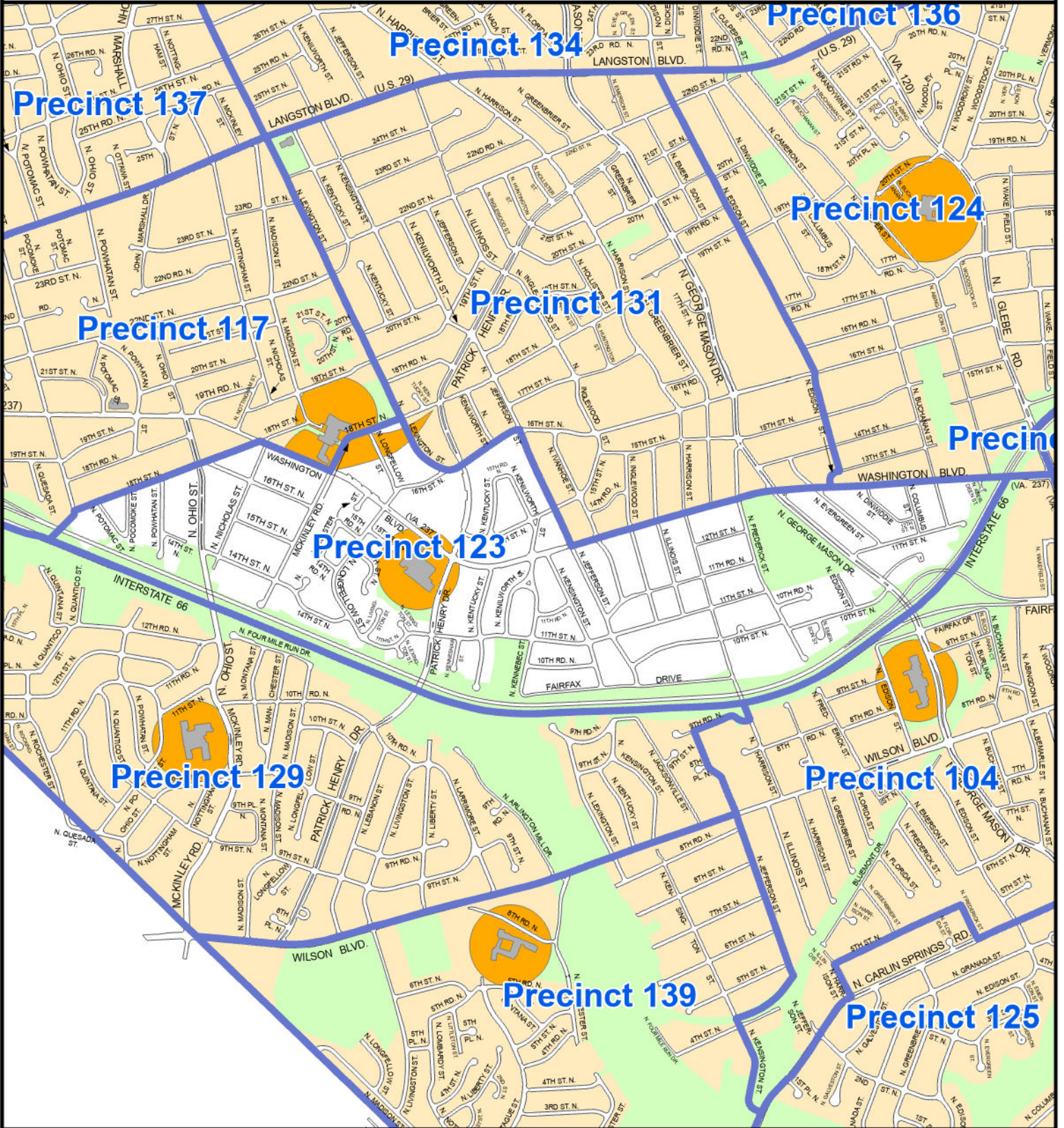


**121 VIRGINIA HIGHLANDS**  
**Aurora Hills Library**  
**735 18th St. S**  
**Virginia House District 2**  
**Virginia Senate District 39**





# Arlington County, Virginia Voter Precinct 123



Pursuant to Section 54.1-402 of the Code of Virginia, any determination of topography or contours, or any depiction of physical improvements, property lines or boundaries is for general information only and shall not be used for the design, modification, or construction of improvements to real property or for flood plain determination.

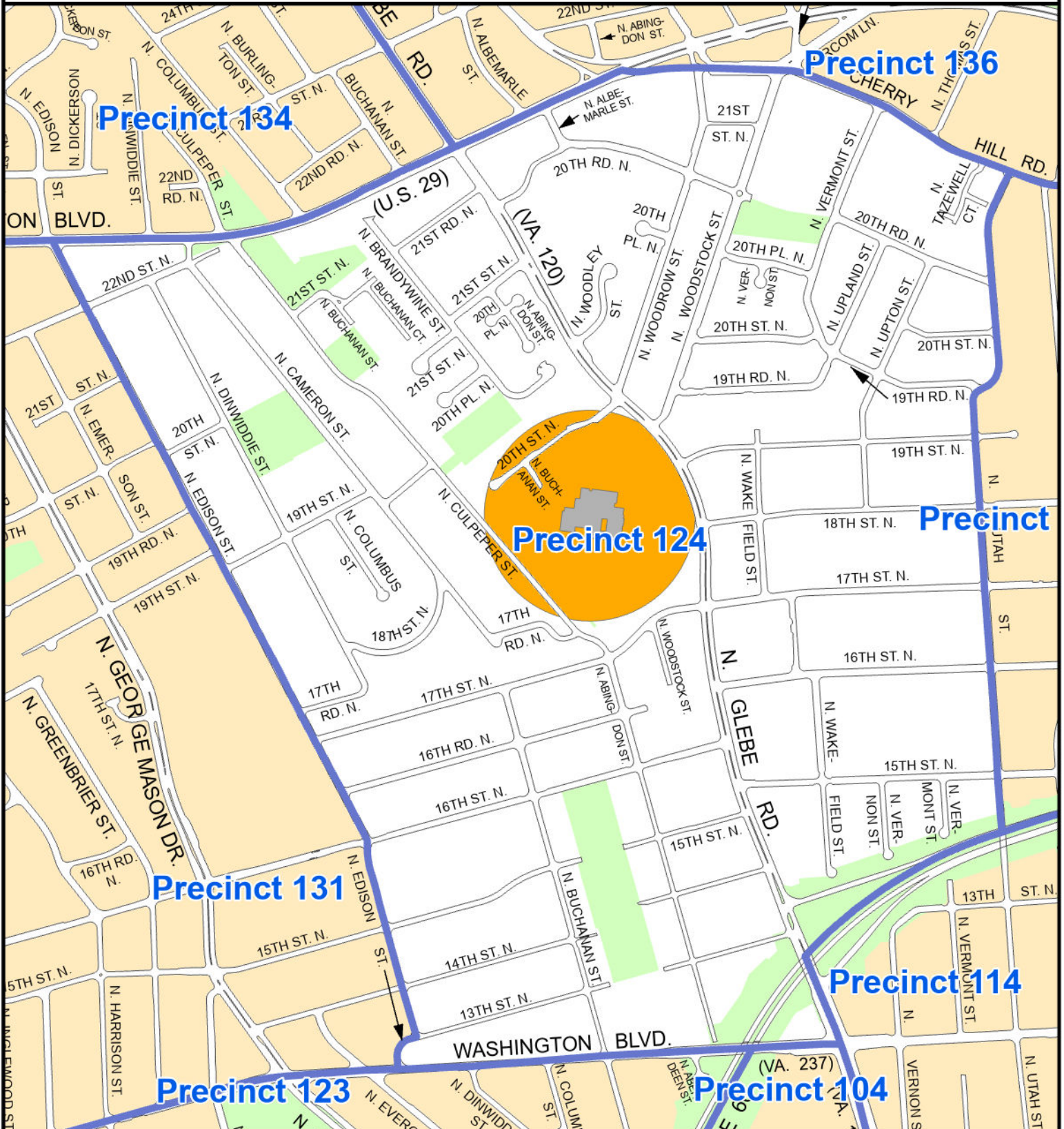
Map prepared by Arlington County GIS Mapping Center  
Produced and © August 2023



**123 WESTOVER**  
**Swanson Middle School**  
**5800 Washington Blvd.**  
**Virginia House District 1**  
**Virginia Senate District 40**




# Arlington County, Virginia Voter Precinct 124



Pursuant to Section 54.1-402 of the Code of Virginia, any determination of topography or contours, or any depiction of physical improvements, property lines or boundaries is for general information only and shall not be used for the design, modification, or construction of improvements to real property or for flood plain determination.

Map prepared by Arlington County GIS Mapping Center  
Produced and © August 2023

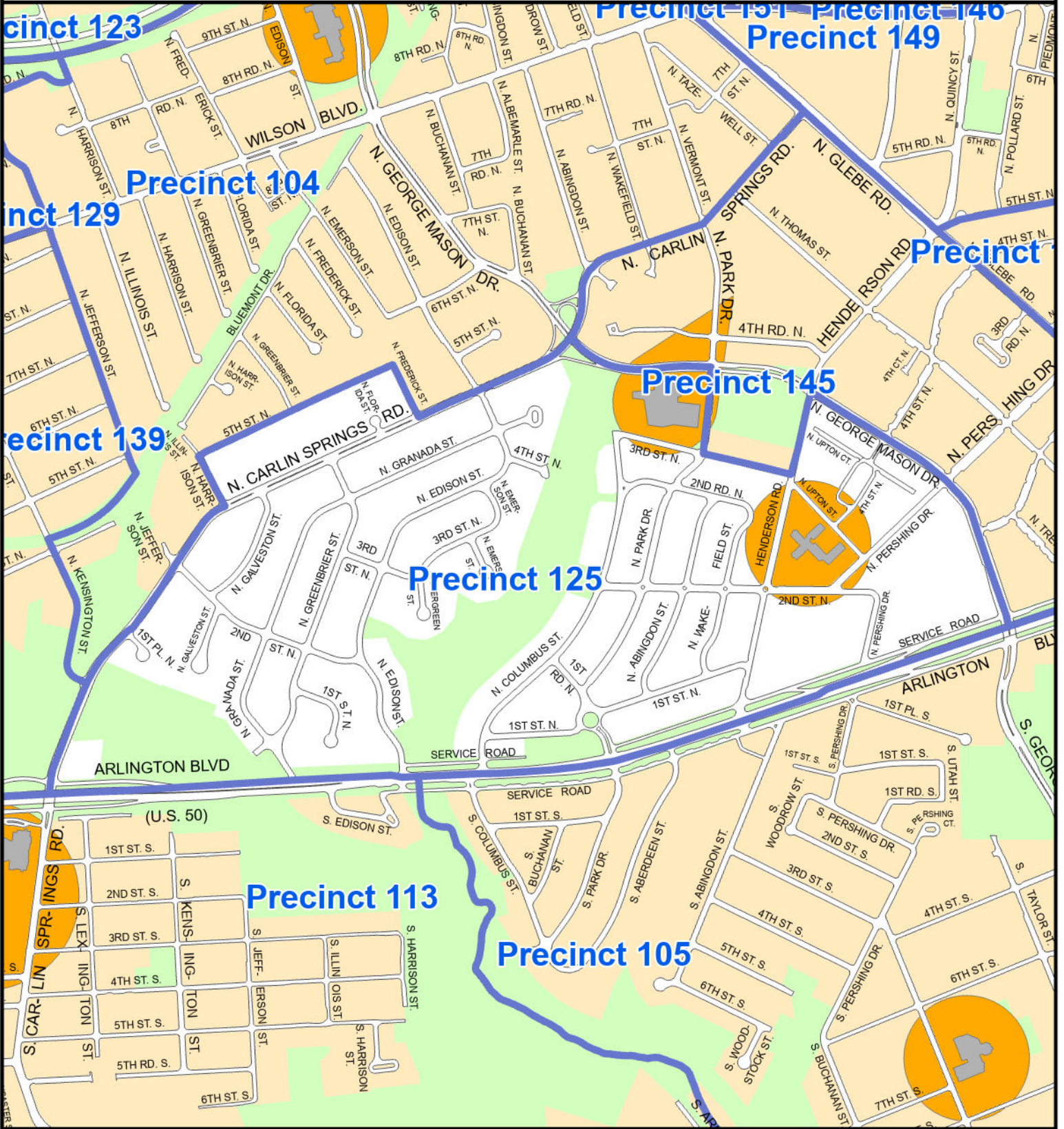


**124 WOODLAWN**  
**Glebe School**  
**1770 N. Glebe Rd.**  
**Virginia House District 1**  
**Virginia Senate District 40**





# Arlington County, Virginia Voter Precinct 125



Pursuant to Section 54.1-402 of the Code of Virginia, any determination of topography or contours, or any depiction of physical improvements, property lines or boundaries is for general information only and shall not be used for the design, modification, or construction of improvements to real property or for flood plain determination.

Map prepared by Arlington County GIS Mapping Center  
Produced and © August 2023

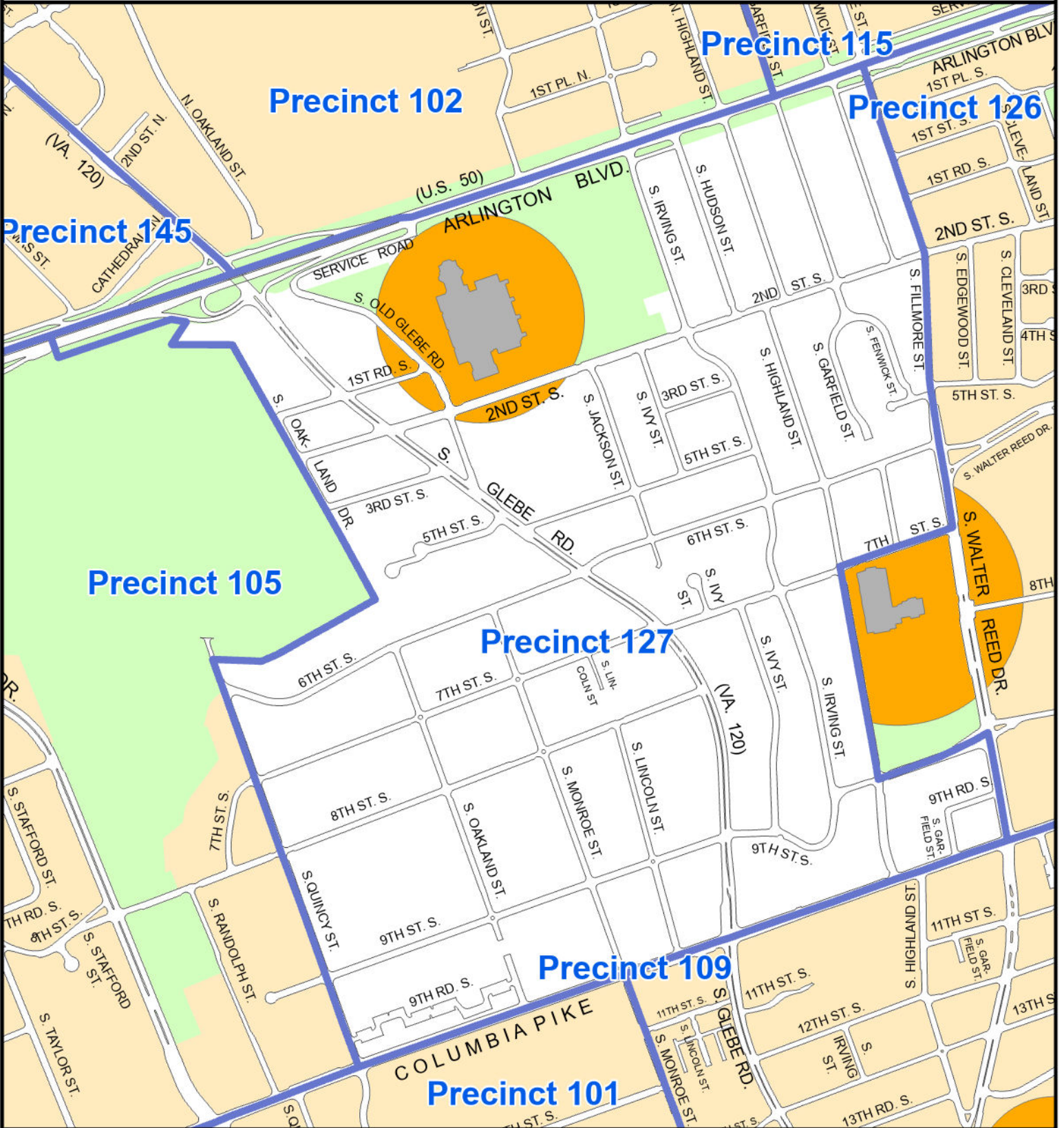


**125 ARLINGTON FOREST**  
**Culpepper Garden**  
**4435 N. Pershing Dr.**  
**Virginia House District 1**  
**Virginia Senate District 40**





# Arlington County, Virginia Voter Precinct 127



Pursuant to Section 54.1-402 of the Code of Virginia, any determination of topography or contours, or any depiction of physical improvements, property lines or boundaries is for general information only and shall not be used for the design, modification, or construction of improvements to real property or for flood plain determination.

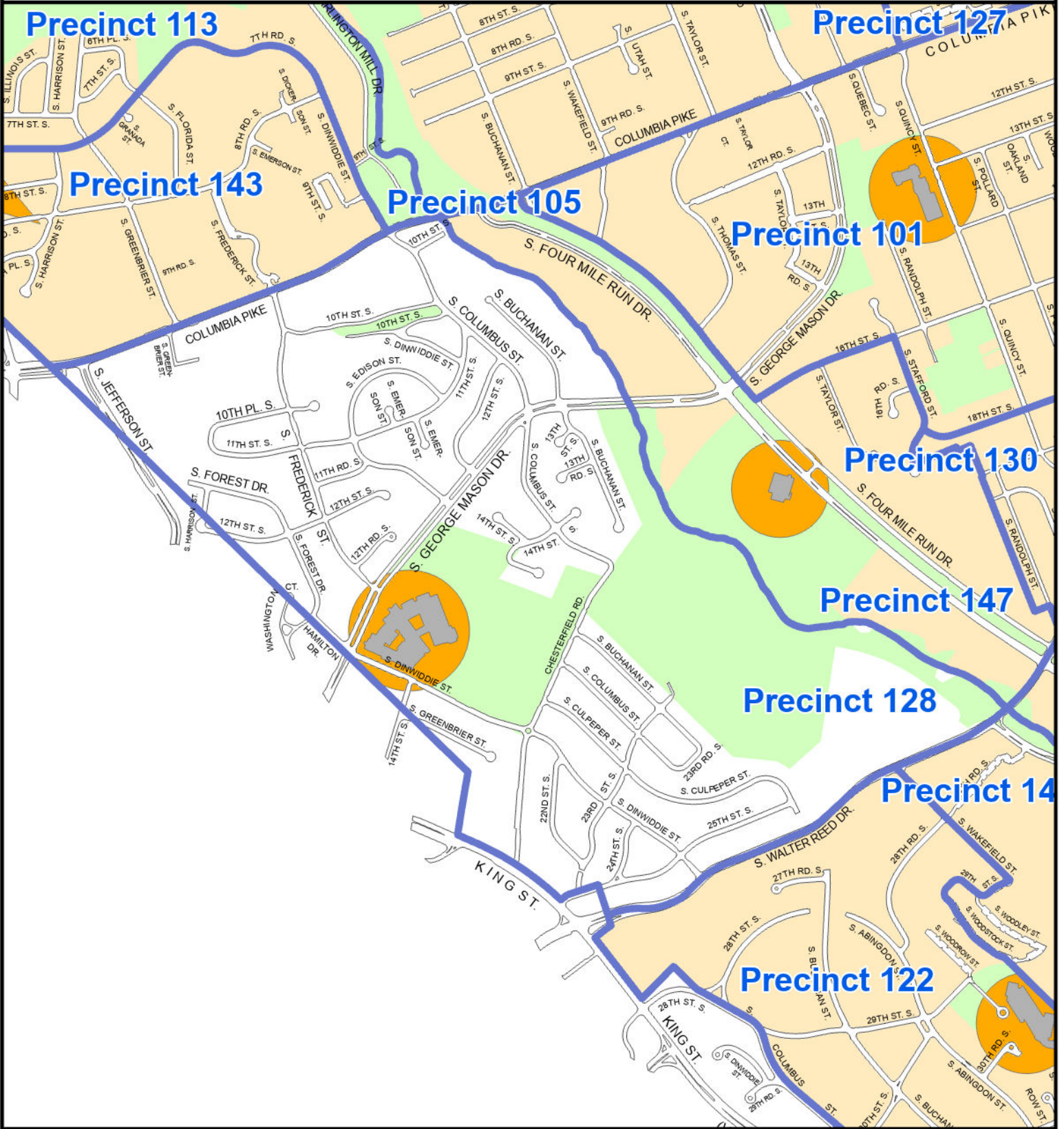
Map prepared by Arlington County GIS Mapping Center  
Produced and © August 2023



**127 JEFFERSON**  
**Thomas Jefferson Center**  
**3501 2nd St. S**  
**Virginia House District 3**  
**Virginia Senate District 40**



# Arlington County, Virginia Voter Precinct 128



Pursuant to Section 54.1-402 of the Code of Virginia, any determination of topography or contours, or any depiction of physical improvements, property lines or boundaries is for general information only and shall not be used for the design, modification, or construction of improvements to real property or for flood plain determination.

Map prepared by Arlington County GIS Mapping Center  
Produced and © August 2023

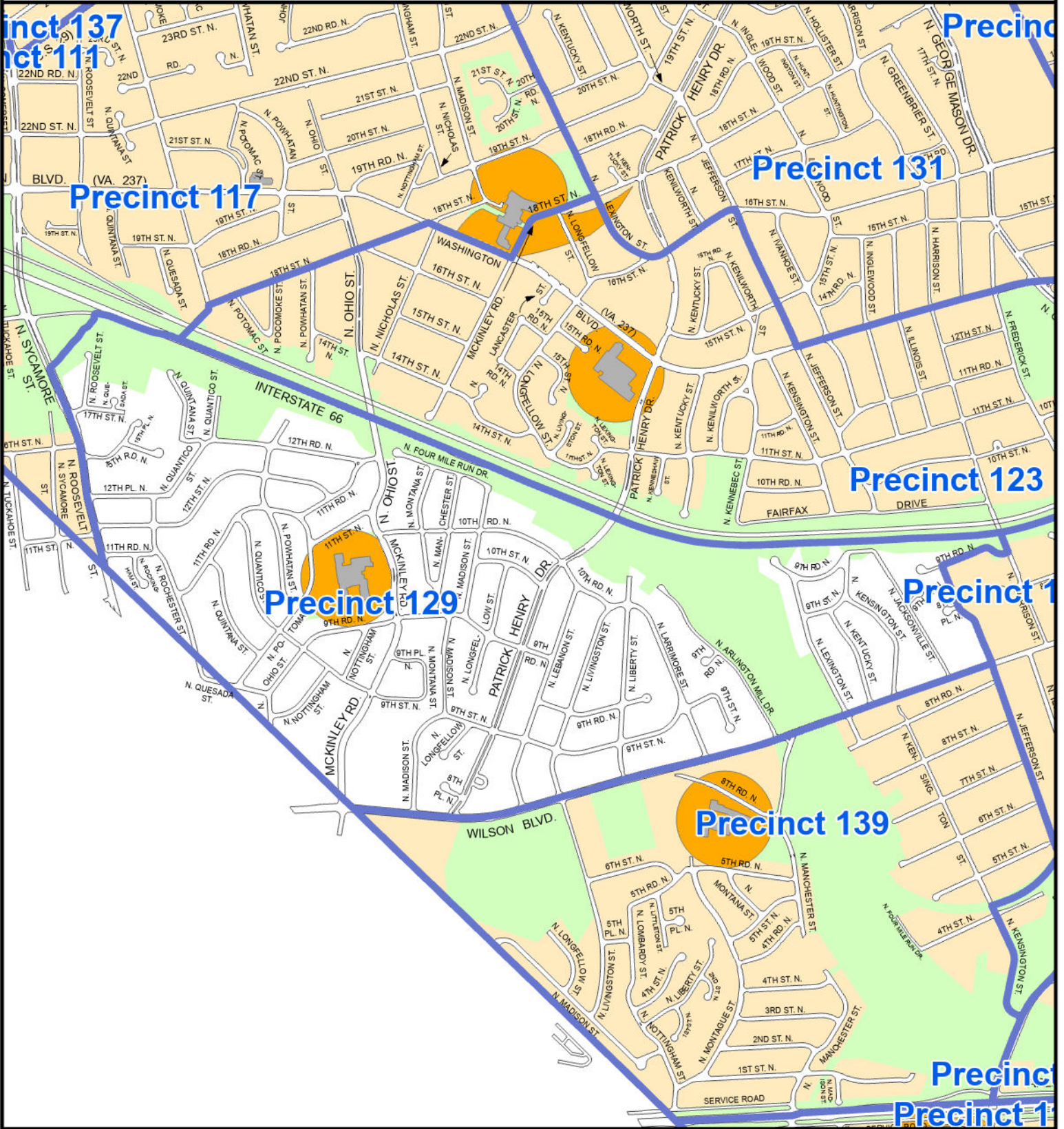
0 1,000 Feet



**128 WAKEFIELD**  
**Wakefield School**  
**1325 S. Dinwiddie St.**  
**Virginia House District 3**  
**Virginia Senate District 40**



# Arlington County, Virginia Voter Precinct 129



Pursuant to Section 54.1-402 of the Code of Virginia, any determination of topography or contours, or any depiction of physical improvements, property lines or boundaries is for general information only and shall not be used for the design, modification, or construction of improvements to real property or for flood plain determination.

Map prepared by Arlington County GIS Mapping Center  
Produced and © August 2023

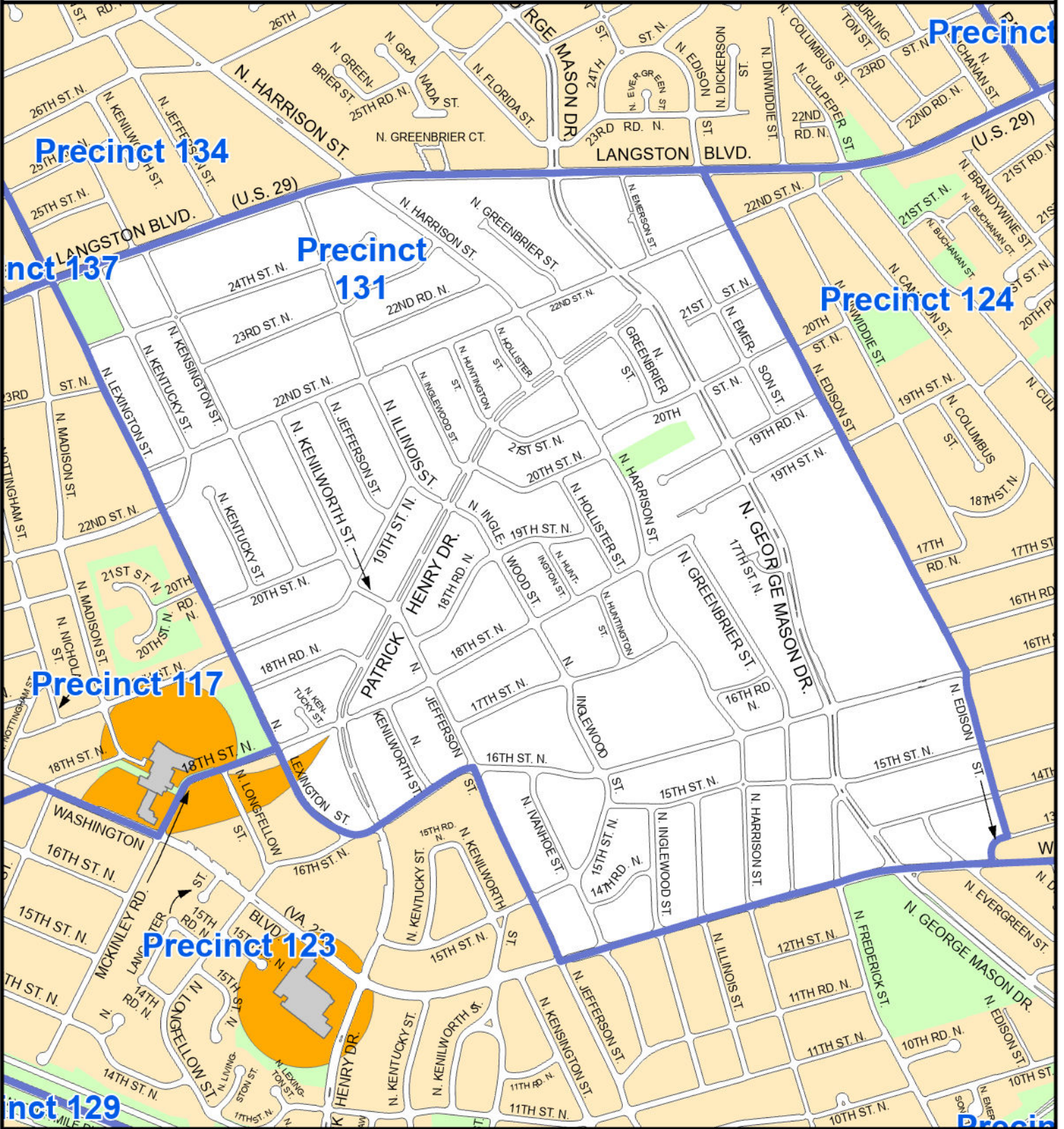


**129 DOMINION HILLS**  
**Arlington Traditional School**  
**1030 McKinley Rd.**  
**Virginia House District 1**  
**Virginia Senate District 40**





# Arlington County, Virginia Voter Precinct 131



Pursuant to Section 54.1-402 of the Code of Virginia, any determination of topography or contours, or any depiction of physical improvements, property lines or boundaries is for general information only and shall not be used for the design, modification, or construction of improvements to real property or for flood plain determination.

Map prepared by Arlington County GIS Mapping Center  
Produced and © August 2023



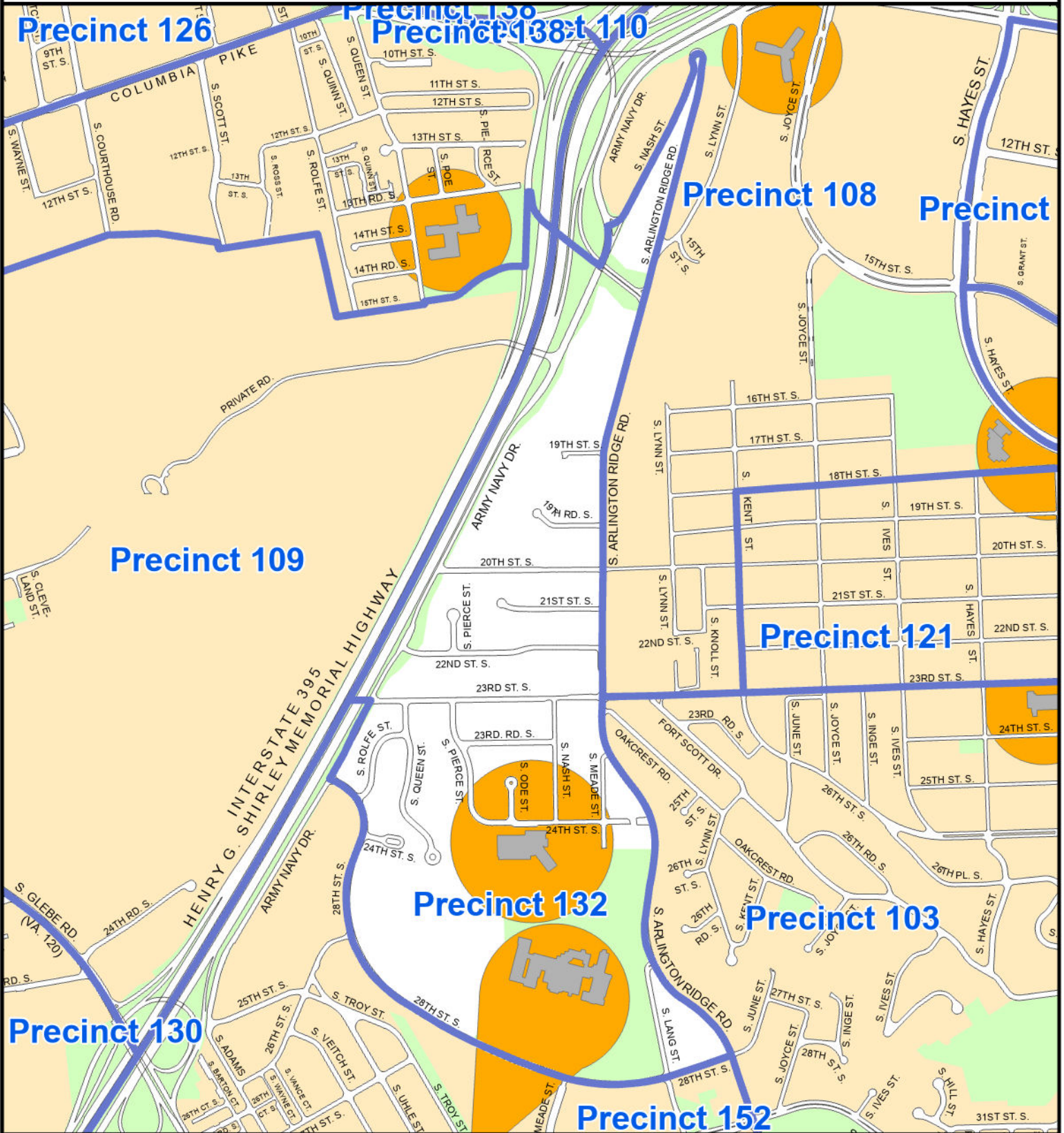
**131 OVERLEE KNOLLS**

**Westover Library**  
**1644 N. McKinley Rd.**

**Virginia House District 1**  
**Virginia Senate District 40**



# Arlington County, Virginia Voter Precinct 132



Pursuant to Section 54.1-402 of the Code of Virginia, any determination of topography or contours, or any depiction of physical improvements, property lines or boundaries is for general information only and shall not be used for the design, modification, or construction of improvements to real property or for flood plain determination.

Map prepared by Arlington County GIS Mapping Center  
Produced and © August 2023

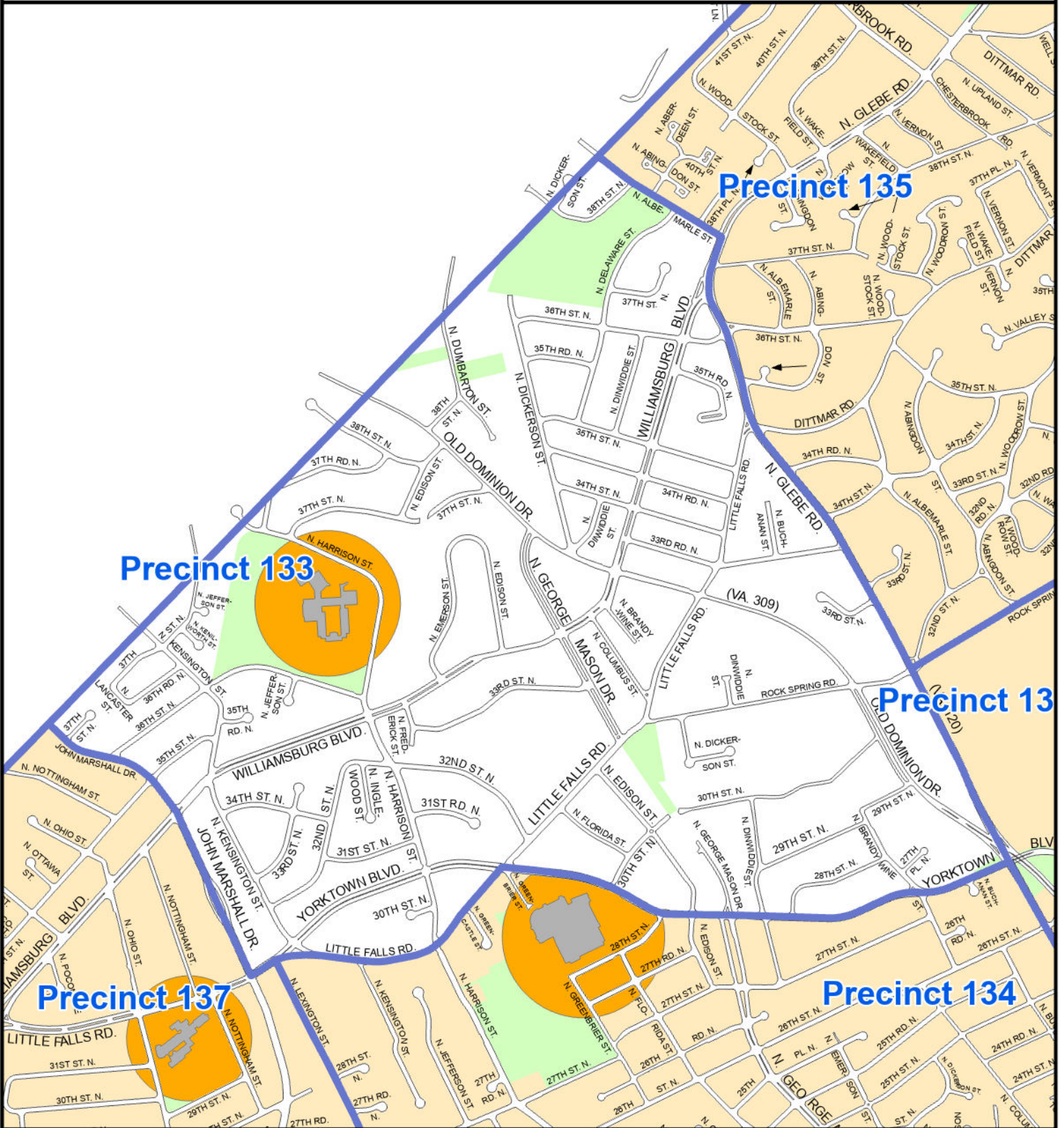


**132 OAKRIDGE**  
**Oakridge School**  
**1414 24th St. S.**  
**Virginia House District 2**  
**Virginia Senate District 40**





# Arlington County, Virginia Voter Precinct 133



Pursuant to Section 54.1-402 of the Code of Virginia, any determination of topography or contours, or any depiction of physical improvements, property lines or boundaries is for general information only and shall not be used for the design, modification, or construction of improvements to real property or for flood plain determination.

Map prepared by Arlington County GIS Mapping Center  
Produced and © August 2023

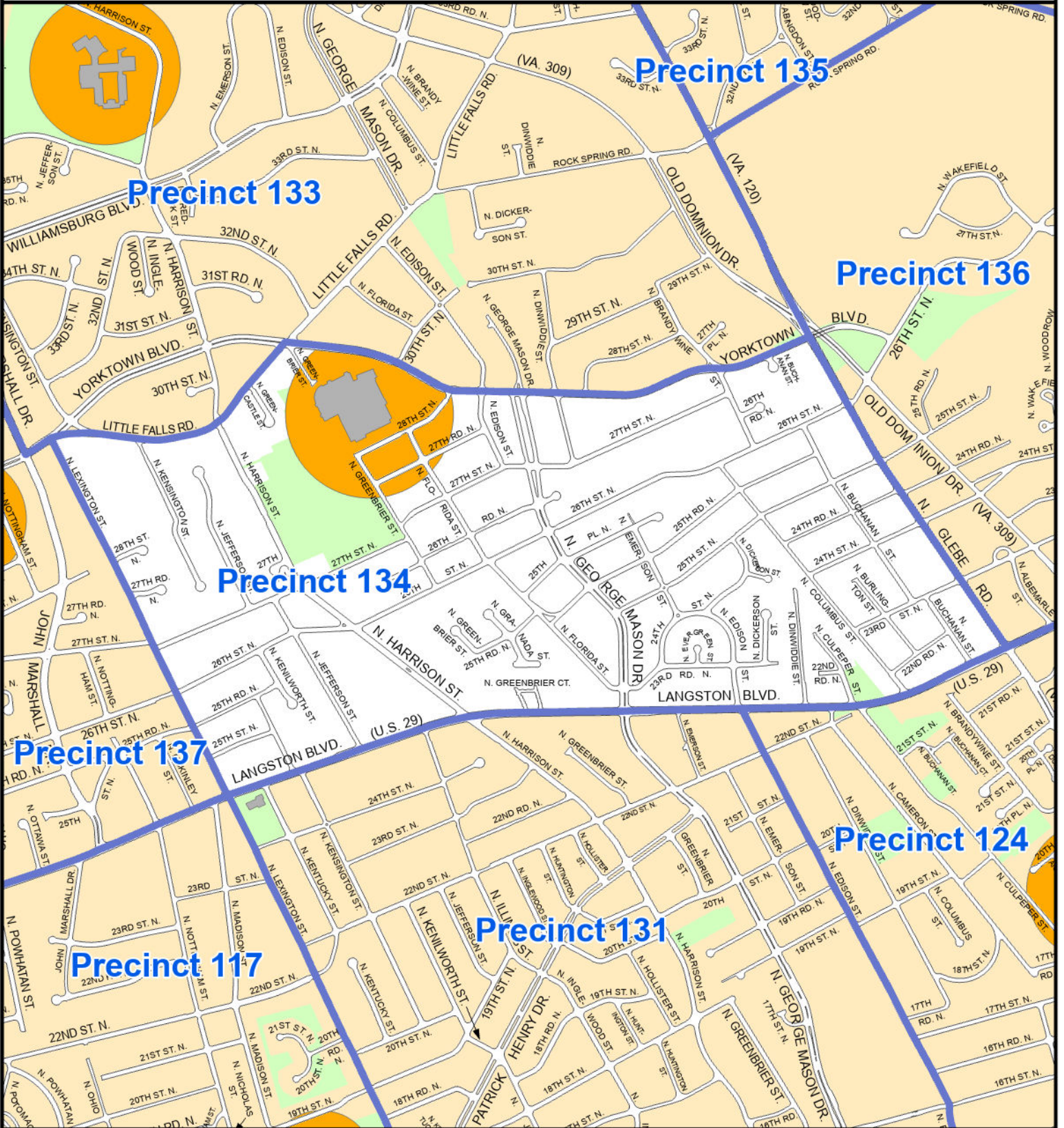
0 1,000 Feet



**133 ROCK SPRING**  
**Williamsburg Middle School**  
**3600 N. Harrison St.**  
**Virginia House District 1**  
**Virginia Senate District 40**



# Arlington County, Virginia Voter Precinct 134



Pursuant to Section 54.1-402 of the Code of Virginia, any determination of topography or contours, or any depiction of physical improvements, property lines or boundaries is for general information only and shall not be used for the design, modification, or construction of improvements to real property or for flood plain determination.

Map prepared by Arlington County GIS Mapping Center  
Produced and © August 2023

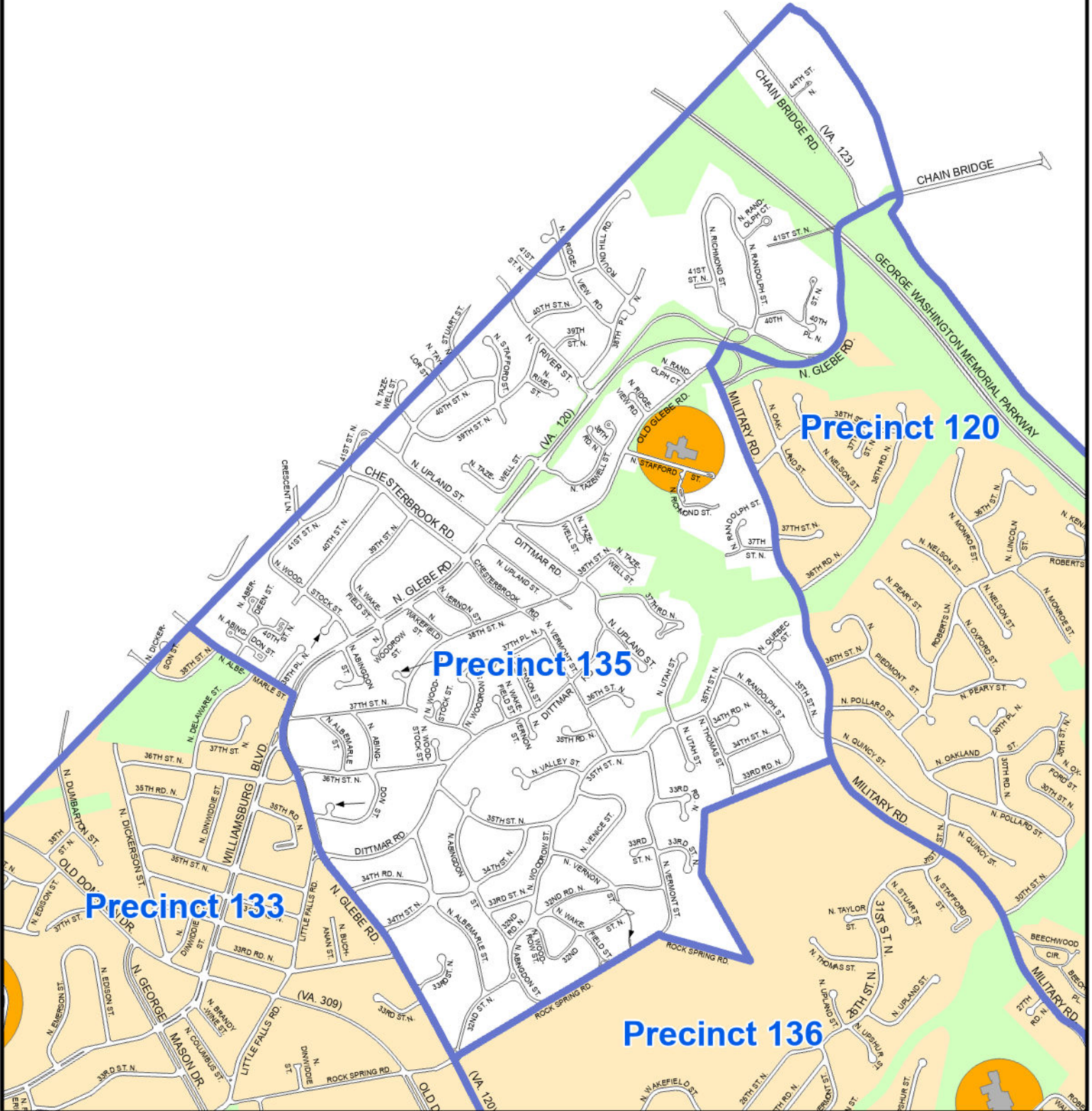
0 1,000 Feet



**134 YORKTOWN**  
**Yorktown High School**  
**5200 Yorktown Blvd.**  
**Virginia House District 1**  
**Virginia Senate District 40**



# Arlington County, Virginia Voter Precinct 135



Pursuant to Section 54.1-402 of the Code of Virginia, any determination of topography or contours, or any depiction of physical improvements, property lines or boundaries is for general information only and shall not be used for the design, modification, or construction of improvements to real property or for flood plain determination.

Map prepared by Arlington County GIS Mapping Center  
Produced and © August 2023

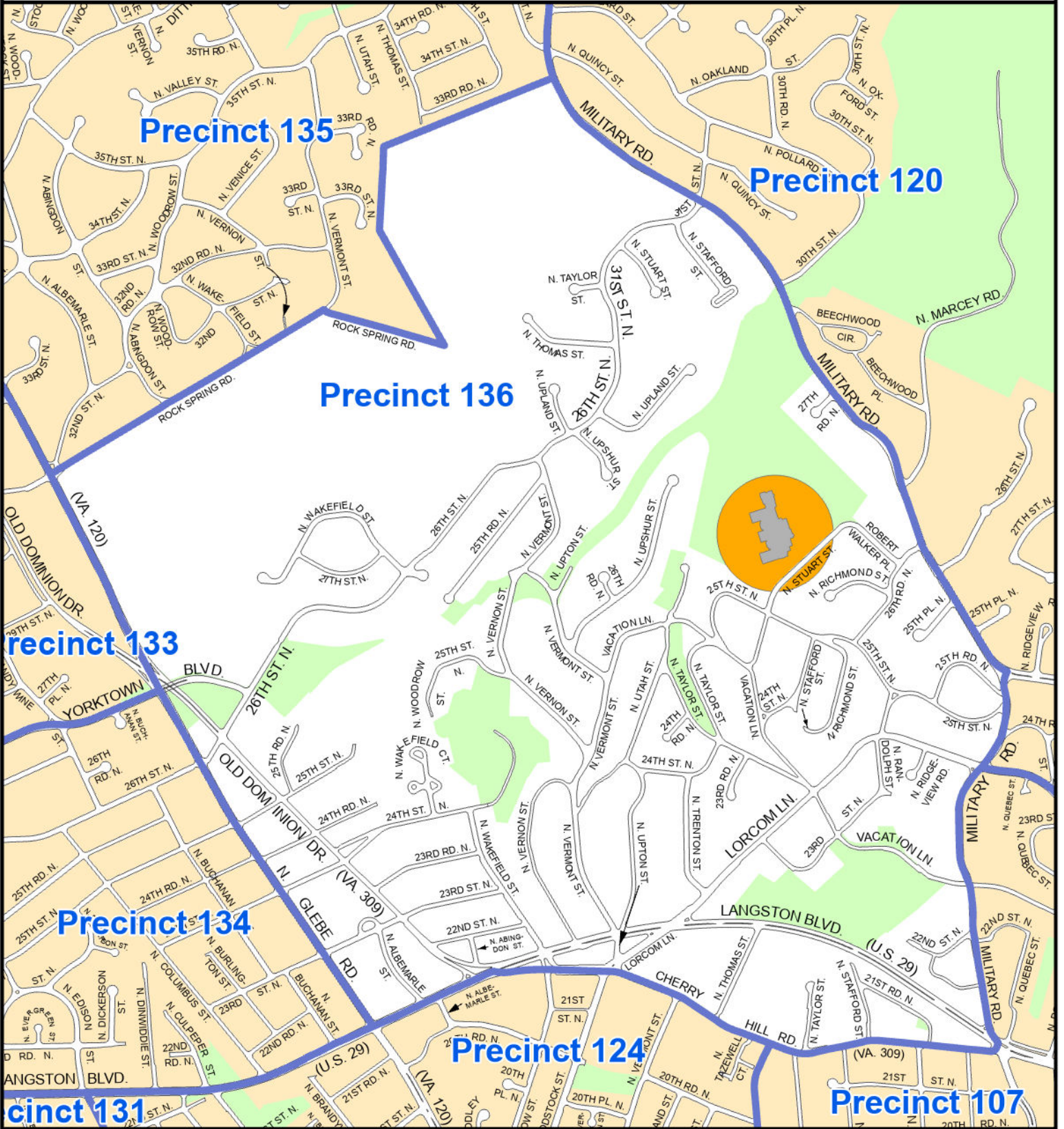
0 1,250 Feet



**135 MADISON**  
**Madison Community Center**  
**3829 N. Stafford St.**  
**Virginia House District 1**  
**Virginia Senate District 40**



# Arlington County, Virginia Voter Precinct 136



Pursuant to Section 54.1-402 of the Code of Virginia, any determination of topography or contours, or any depiction of physical improvements, property lines or boundaries is for general information only and shall not be used for the design, modification, or construction of improvements to real property or for flood plain determination.

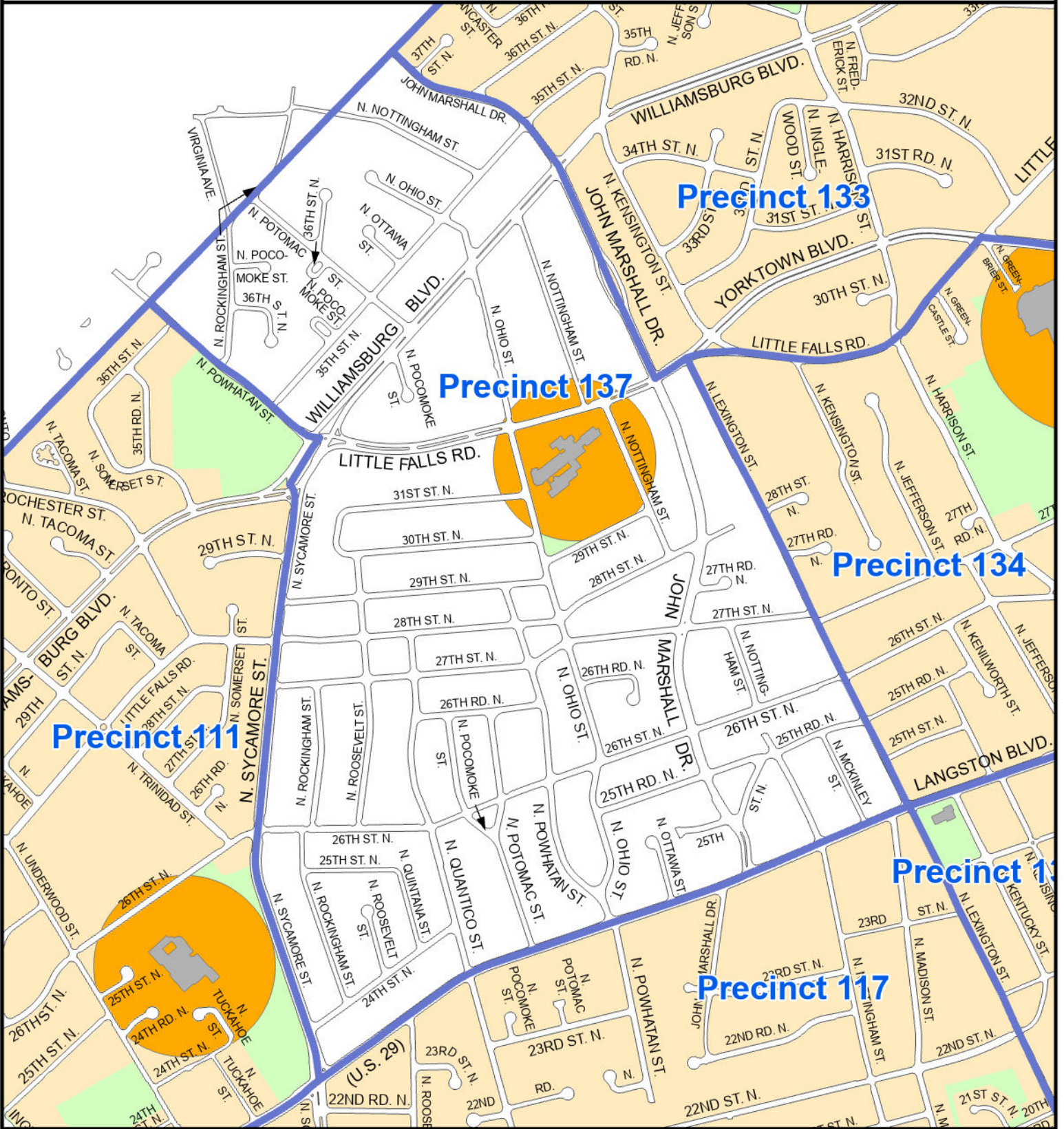
Map prepared by Arlington County GIS Mapping Center  
Produced and © August 2023



**136 MARSHALL  
Taylor School  
2600 N. Stuart St.  
Virginia House District 1  
Virginia Senate District 40**



# Arlington County, Virginia Voter Precinct 137



Pursuant to Section 54.1-402 of the Code of Virginia, any determination of topography or contours, or any depiction of physical improvements, property lines or boundaries is for general information only and shall not be used for the design, modification, or construction of improvements to real property or for flood plain determination.

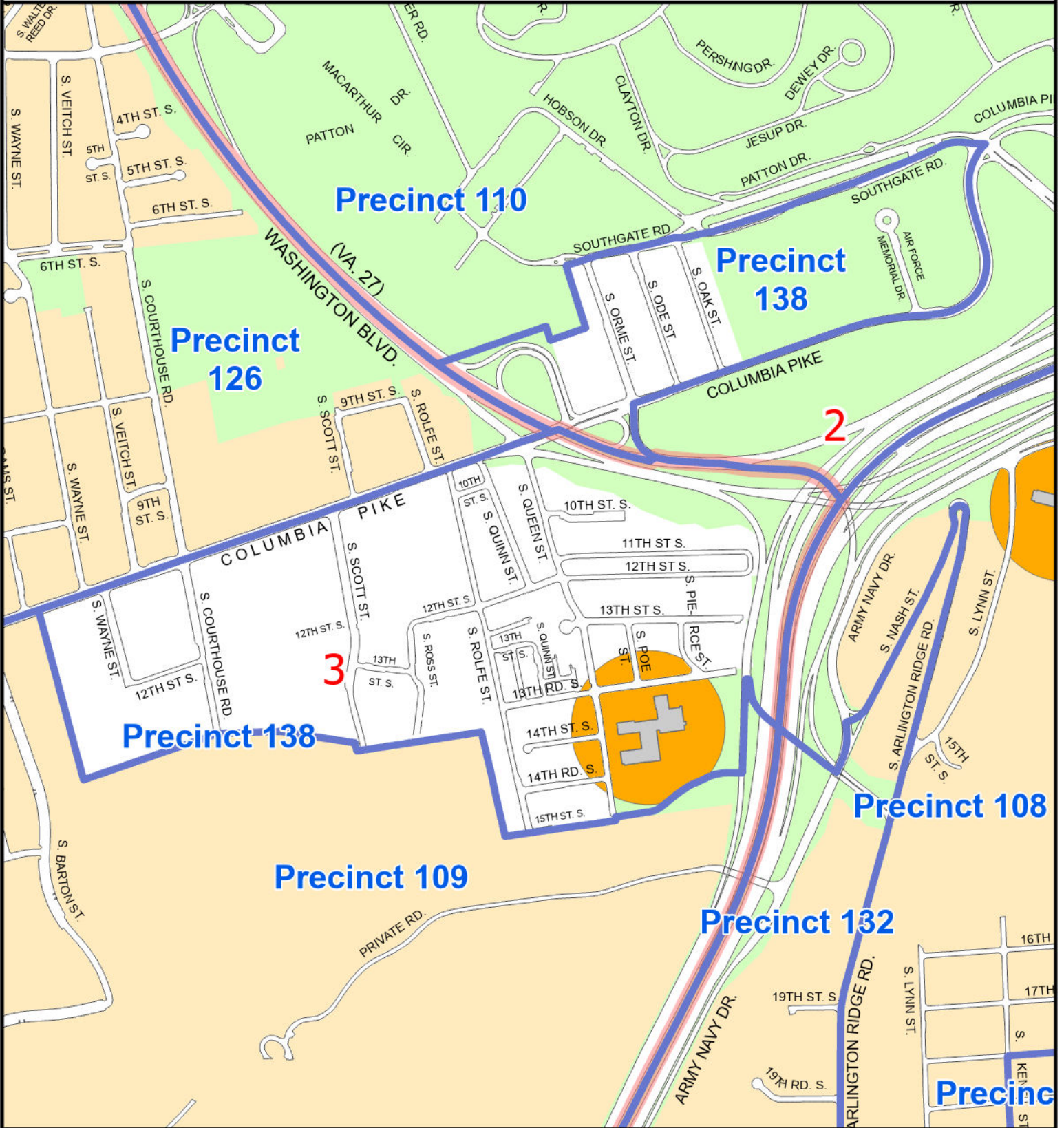
Map prepared by Arlington County GIS Mapping Center  
Produced and © August 2023



**137 NOTTINGHAM**  
**Nottingham School**  
**5900 Little Falls Rd.**  
**Virginia House District 1**  
**Virginia Senate District 40**



# Arlington County, Virginia Voter Precinct 138



Pursuant to Section 54.1-402 of the Code of Virginia, any determination of topography or contours, or any depiction of physical improvements, property lines or boundaries is for general information only and shall not be used for the design, modification, or construction of improvements to real property or for flood plain determination.

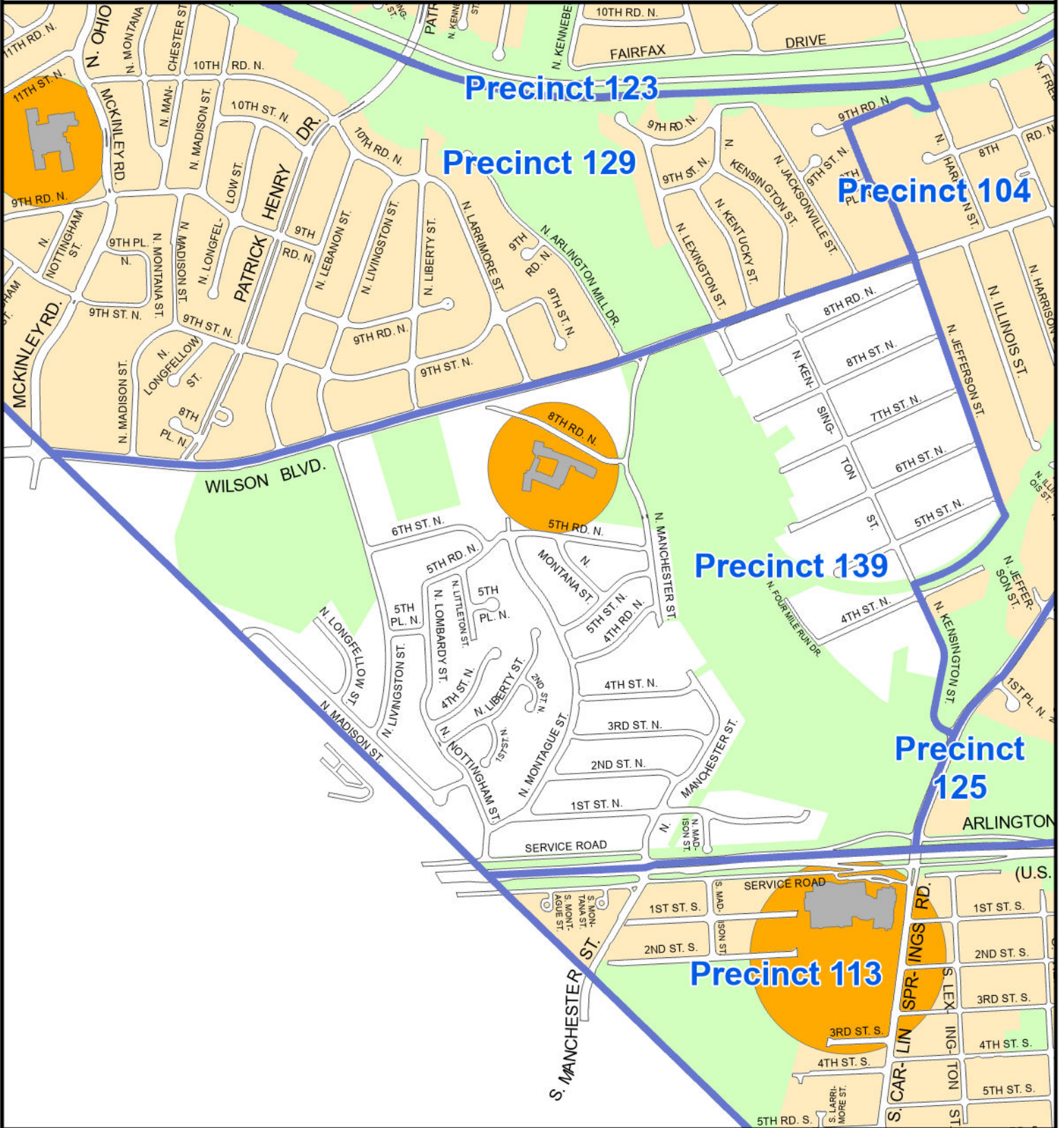
Map prepared by Arlington County GIS Mapping Center  
Produced and © August 2023



**PRECINCT 138**  
**Carver Community Center**  
**1415 S. Queen St.**  
**Virginia House District 2/3**  
**Virginia Senate District 40**



# Arlington County, Virginia Voter Precinct 139



Pursuant to Section 54.1-402 of the Code of Virginia, any determination of topography or contours, or any depiction of physical improvements, property lines or boundaries is for general information only and shall not be used for the design, modification, or construction of improvements to real property or for flood plain determination.

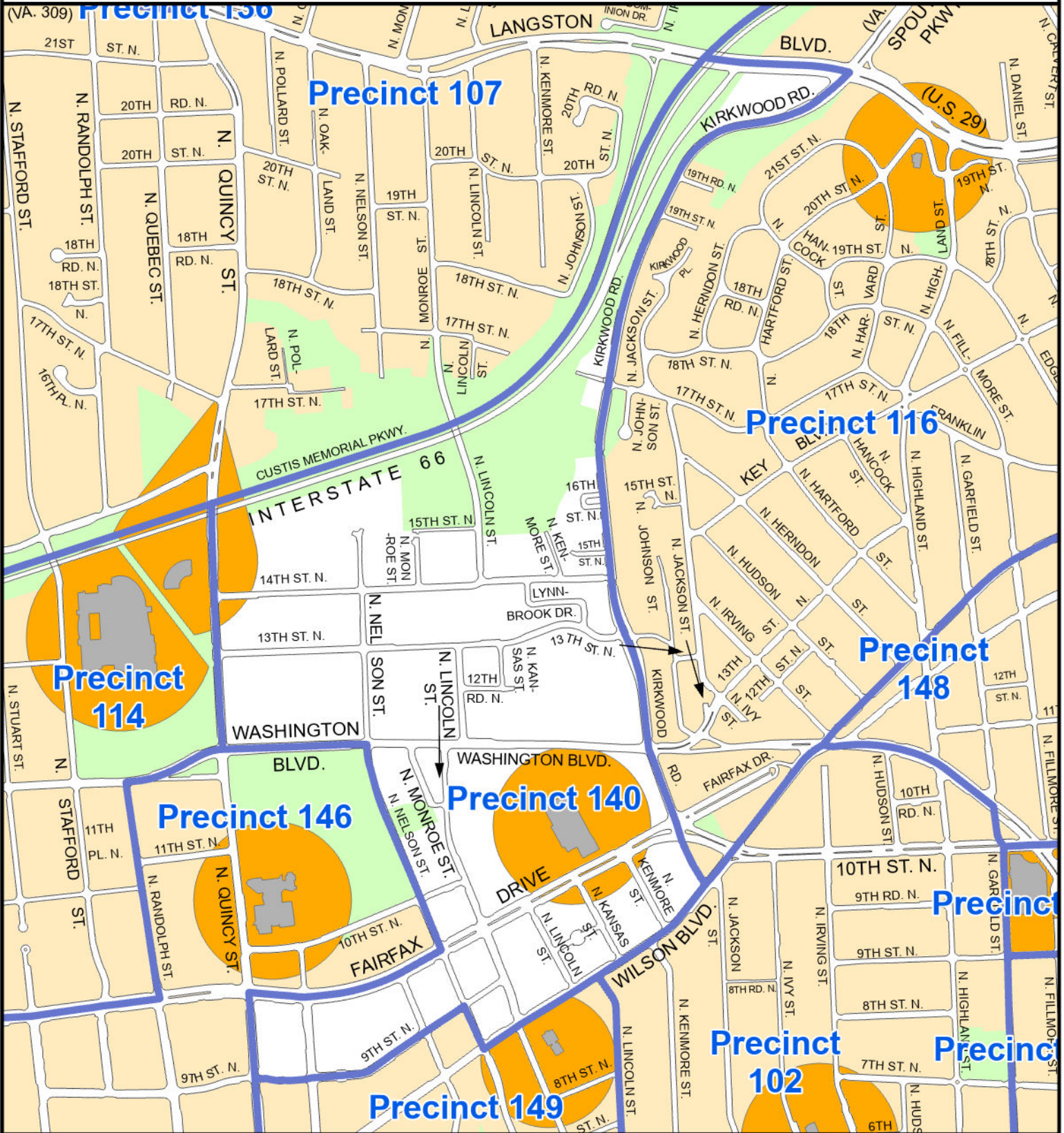
Map prepared by Arlington County GIS Mapping Center  
Produced and © August 2023



**139 ASHLAWN**  
**Ashlawn School**  
**5950 8th Rd. N.**  
**Virginia House District 1**  
**Virginia Senate District 40**



# Arlington County, Virginia Voter Precinct 140



Pursuant to Section 54.1-402 of the Code of Virginia, any determination of topography or contours, or any depiction of physical improvements, property lines or boundaries is for general information only and shall not be used for the design, modification, or construction of improvements to real property or for flood plain determination.

Map prepared by Arlington County GIS Mapping Center  
Produced and © August 2023

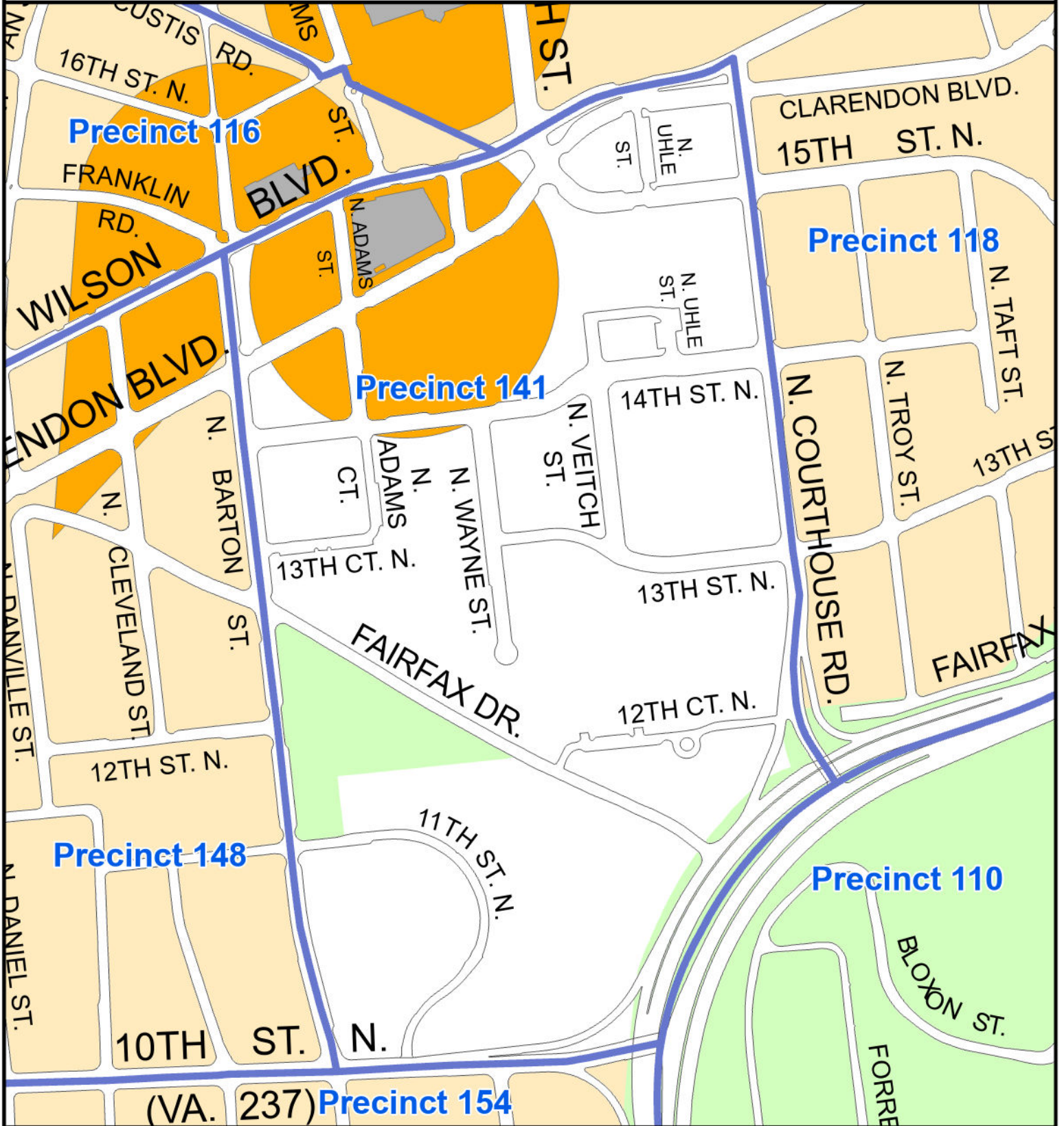


**140 ASHLAWN**  
**Mason Square**  
**3401 Fairfax Dr.**  
**Virginia House District 1**  
**Virginia Senate District 40**





# Arlington County, Virginia Voter Precinct 141



Pursuant to Section 54.1-402 of the Code of Virginia, any determination of topography or contours, or any depiction of physical improvements, property lines or boundaries is for general information only and shall not be used for the design, modification, or construction of improvements to real property or for flood plain determination.

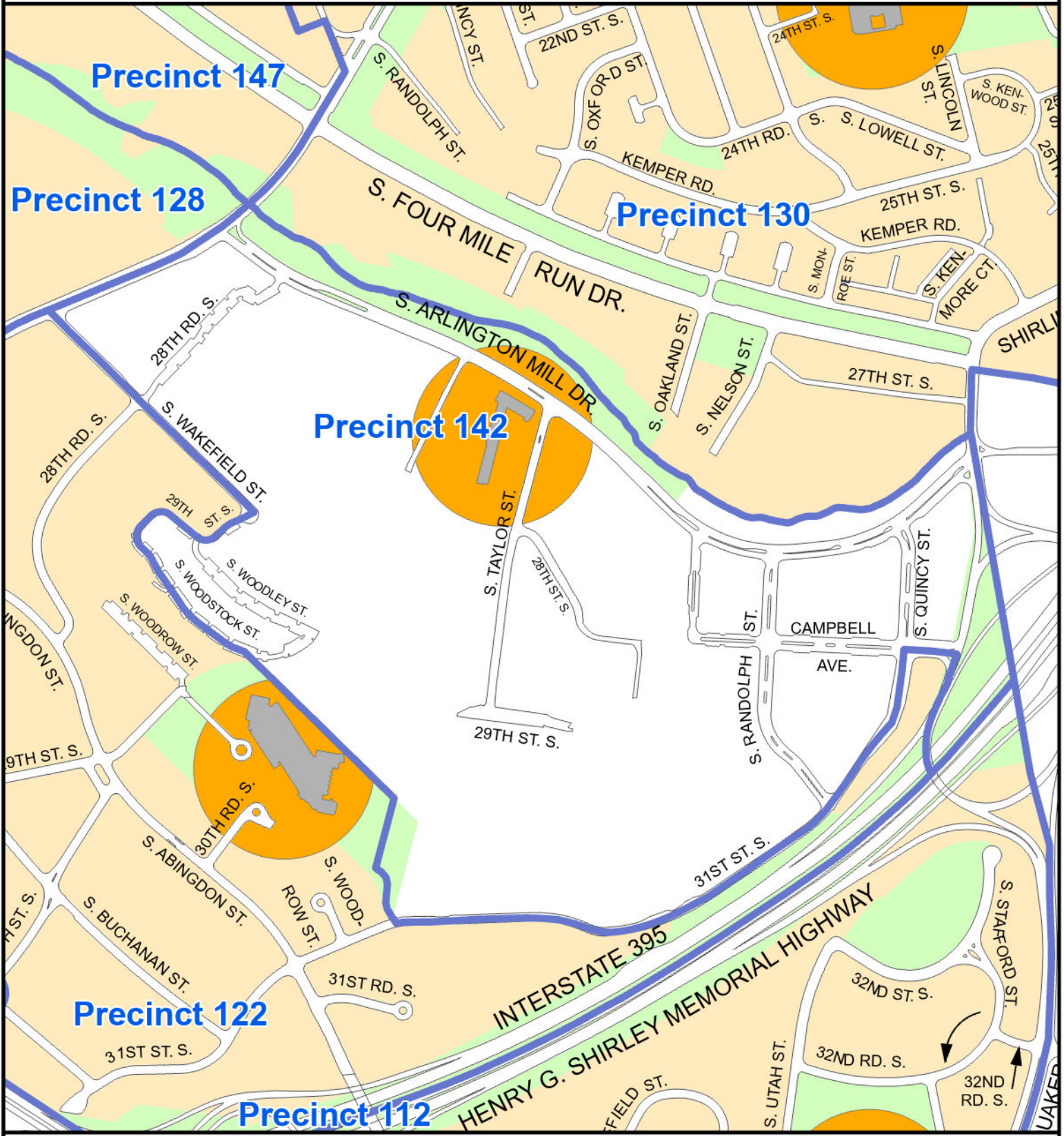
Map prepared by Arlington County GIS Mapping Center  
Produced and © August 2023



**141 NAVY LEAGUE**  
**Navy League Building**  
**2300 Wilson Blvd.**  
**Virginia House District 2**  
**Virginia Senate District 40**



# Arlington County, Virginia Voter Precinct 142



Pursuant to Section 54.1-402 of the Code of Virginia, any determination of topography or contours, or any depiction of physical improvements, property lines or boundaries is for general information only and shall not be used for the design, modification, or construction of improvements to real property or for flood plain determination.

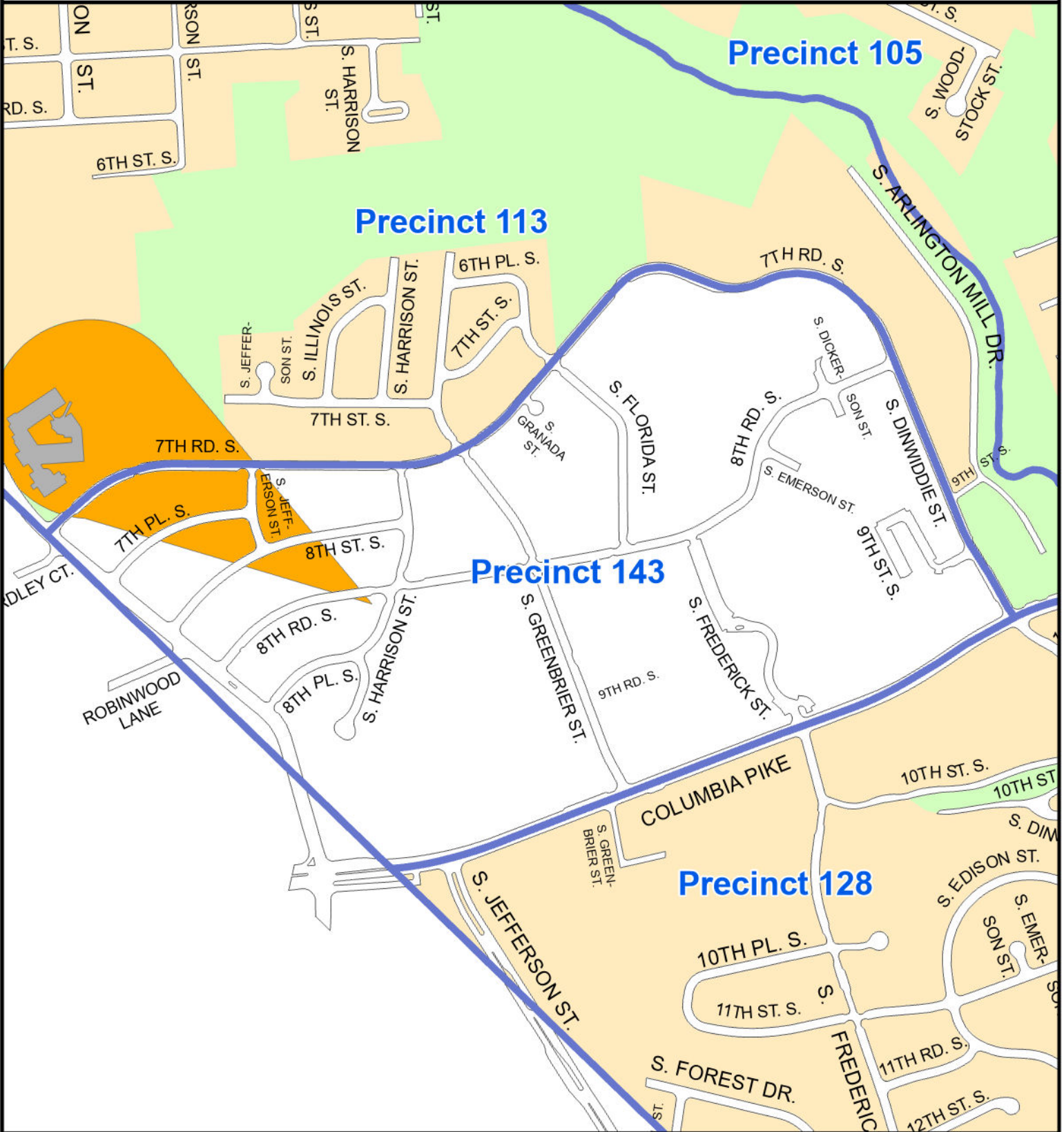


**142 SHIRLINGTON**  
**Park Operations Building**  
**2700 S. Taylor St.**  
**Virginia House District 3**  
**Virginia Senate District 40**



Map prepared by Arlington County GIS Mapping Center  
 Produced and © August 2023

# Arlington County, Virginia Voter Precinct 143



Pursuant to Section 54.1-402 of the Code of Virginia, any determination of topography or contours, or any depiction of physical improvements, property lines or boundaries is for general information only and shall not be used for the design, modification, or construction of improvements to real property or for flood plain determination.

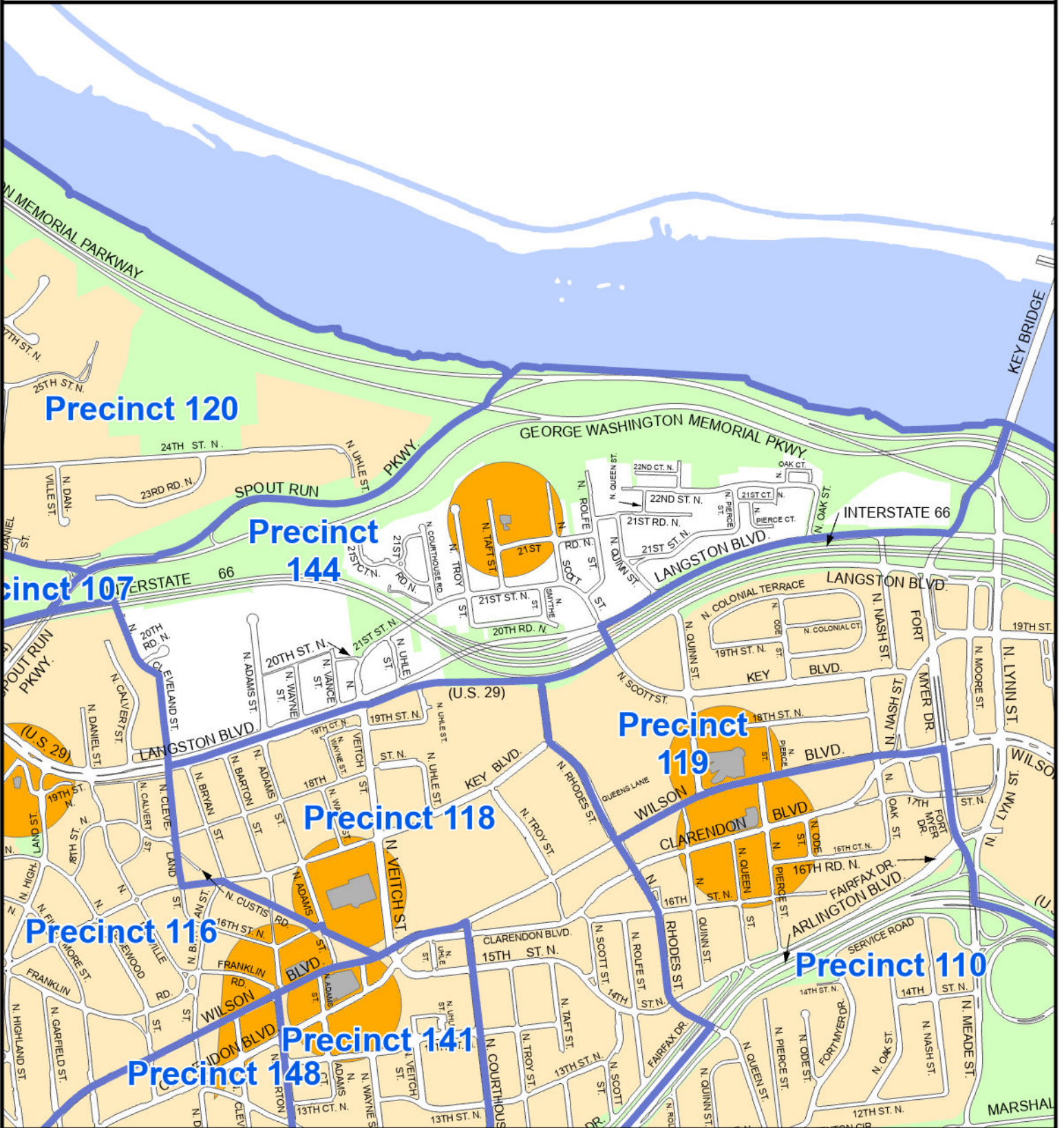
Map prepared by Arlington County GIS Mapping Center  
Produced and © August 2023



**143 CAMPBELL**  
**Campbell School**  
**737 S Carlin Springs Rd**  
**Virginia House District 3**  
**Virginia Senate District 40**



# Arlington County, Virginia Voter Precinct 144



Pursuant to Section 54.1-402 of the Code of Virginia, any determination of topography or contours, or any depiction of physical improvements, property lines or boundaries is for general information only and shall not be used for the design, modification, or construction of improvements to real property or for flood plain determination.

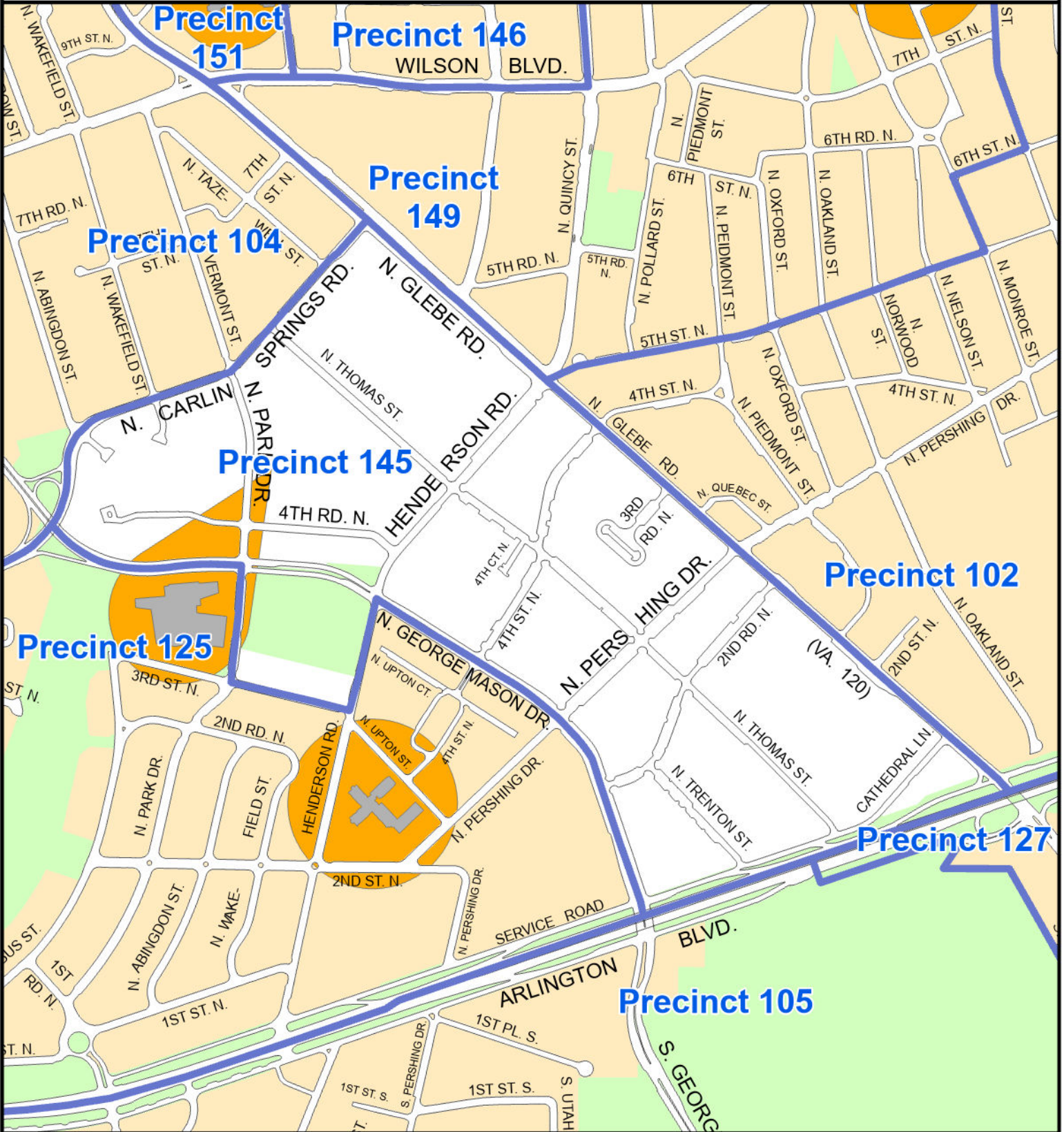
Map prepared by Arlington County GIS Mapping Center  
Produced and © August 2023



**144 DAWSON TERRACE**  
**Dawson Terrace Community**  
**2133 N. Taft St.**  
**Virginia House District 2**  
**Virginia Senate District 40**



# Arlington County, Virginia Voter Precinct 145



Pursuant to Section 54.1-402 of the Code of Virginia, any determination of topography or contours, or any depiction of physical improvements, property lines or boundaries is for general information only and shall not be used for the design, modification, or construction of improvements to real property or for flood plain determination.

Map prepared by Arlington County GIS Mapping Center  
Produced and © August 2023

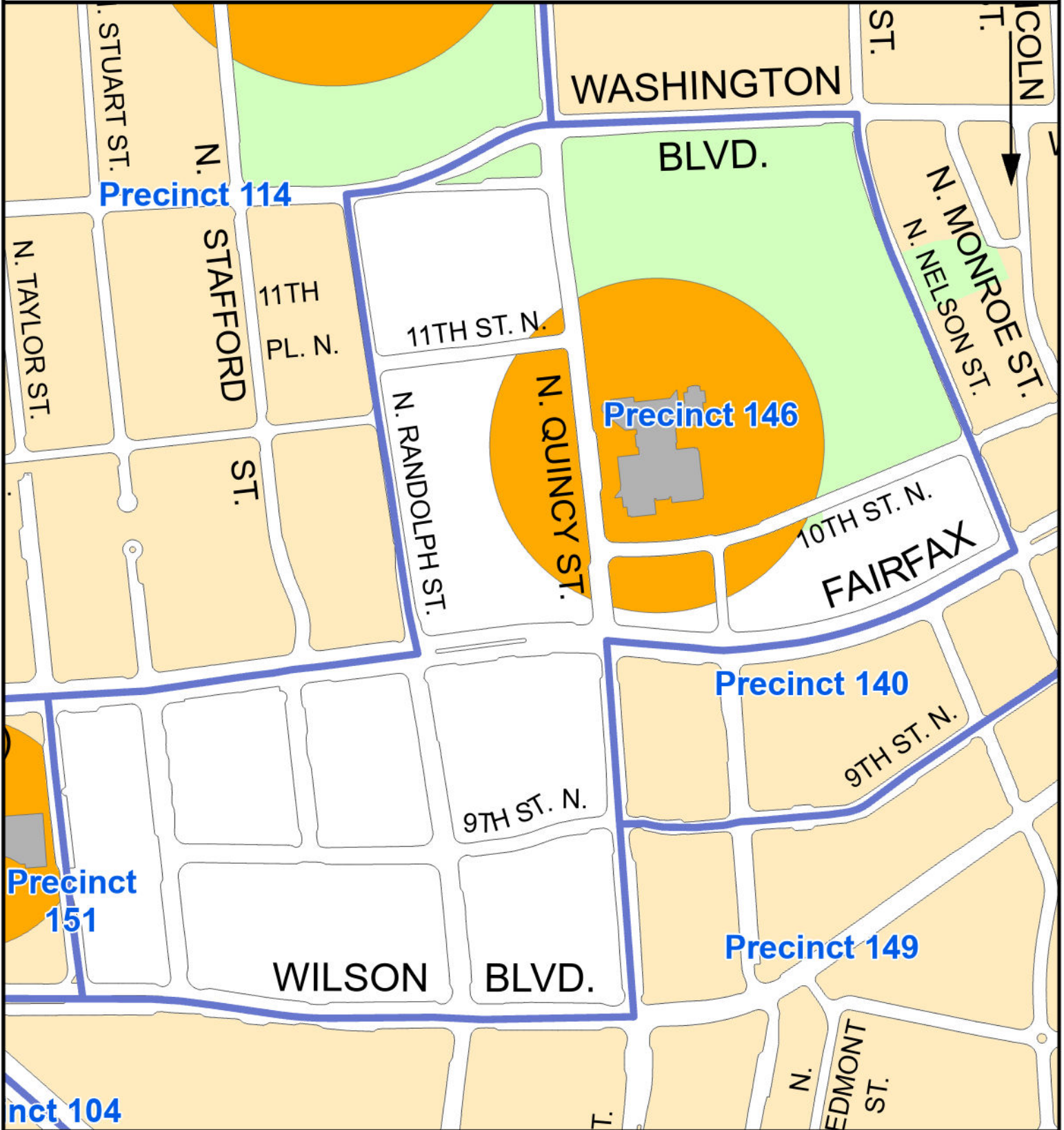
0 600 Feet



**145 BUCKINGHAM**  
**Lubber Run Community Center**  
**300 N. Park Dr.**  
**Virginia House District 1**  
**Virginia Senate District 40**



# Arlington County, Virginia Voter Precinct 146



Pursuant to Section 54.1-402 of the Code of Virginia, any determination of topography or contours, or any depiction of physical improvements, property lines or boundaries is for general information only and shall not be used for the design, modification, or construction of improvements to real property or for flood plain determination.

Map prepared by Arlington County GIS Mapping Center  
Produced and © August 2023

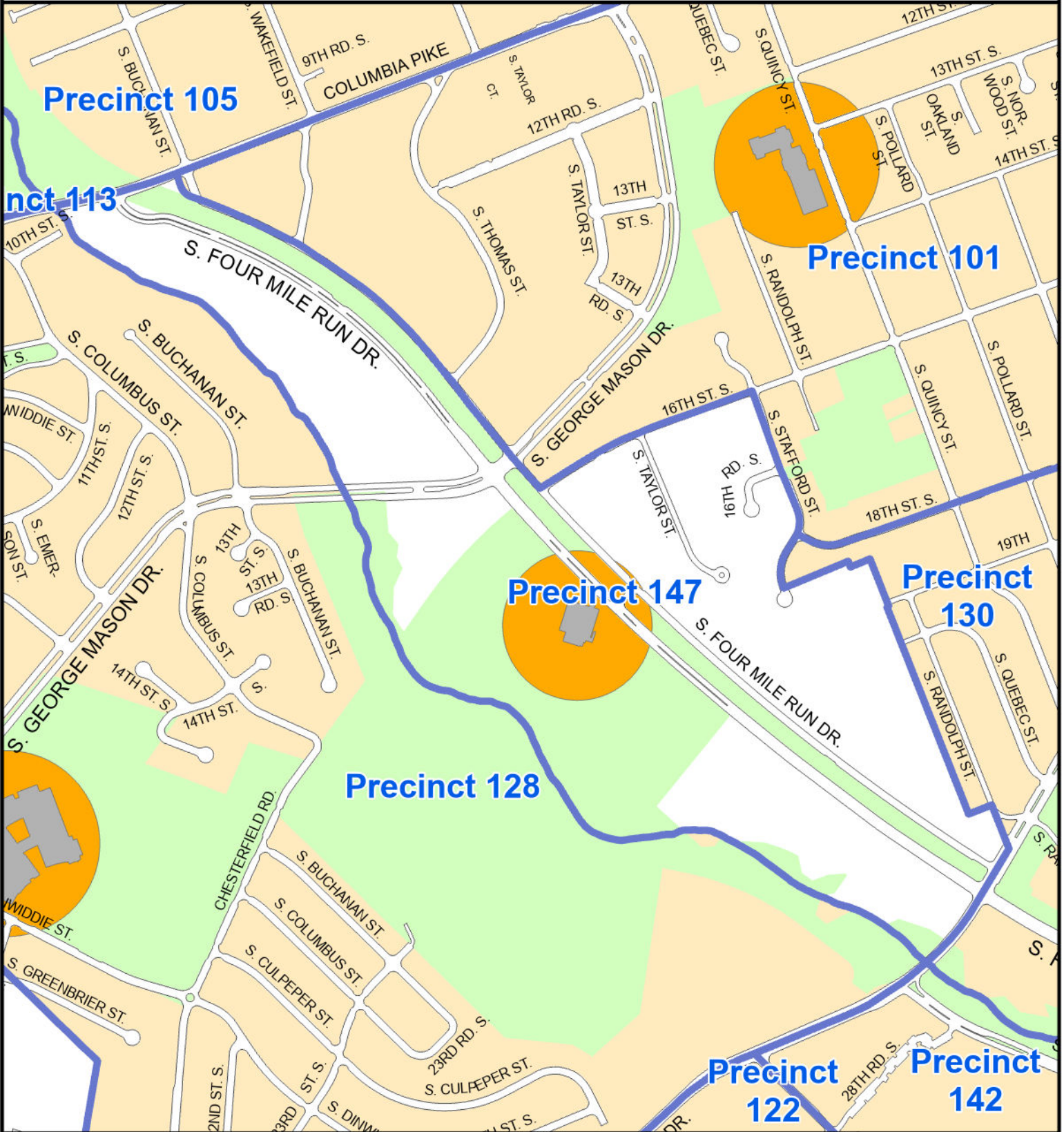
0 325 Feet



**146 CENTRAL**  
**Central Library**  
**1015 N. Quincy St.**  
**Virginia House District 1**  
**Virginia Senate District 40**



# Arlington County, Virginia Voter Precinct 147



Pursuant to Section 54.1-402 of the Code of Virginia, any determination of topography or contours, or any depiction of physical improvements, property lines or boundaries is for general information only and shall not be used for the design, modification, or construction of improvements to real property or for flood plain determination.

Map prepared by Arlington County GIS Mapping Center  
Produced and © August 2023

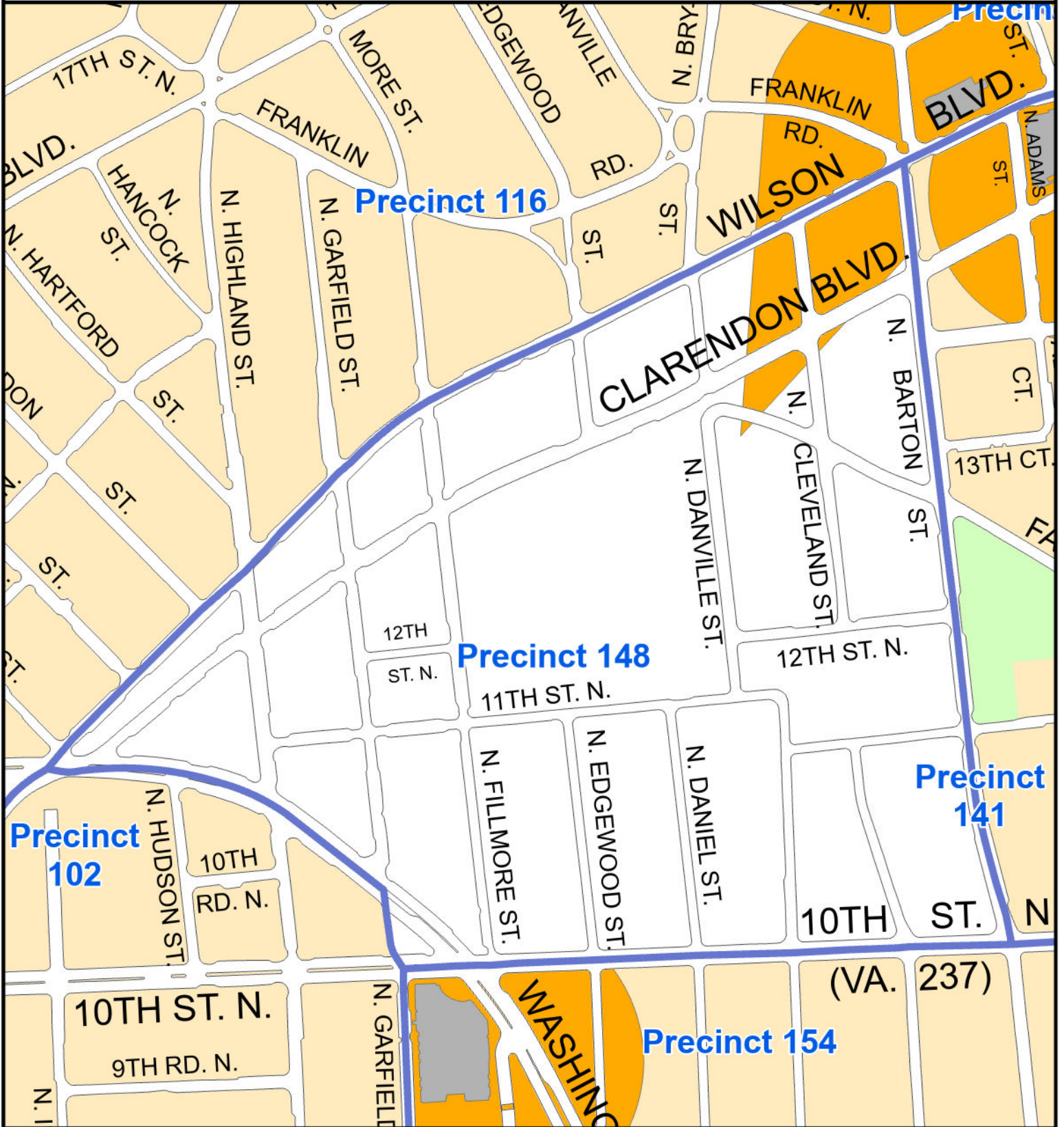


**147 FOUR MILE RUN**  
**Barcroft Sport and Fitness**  
**4200 S. Four Mile Run Dr.**  
**Virginia House District 3**  
**Virginia Senate District 40**



# Arlington County, Virginia

## Voter Precinct 148



Pursuant to Section 54.1-402 of the Code of Virginia, any determination of topography or contours, or any depiction of physical improvements, property lines or boundaries is for general information only and shall not be used for the design, modification, or construction of improvements to real property or for flood plain determination.

Map prepared by Arlington County GIS Mapping Center  
Produced and © August 2023

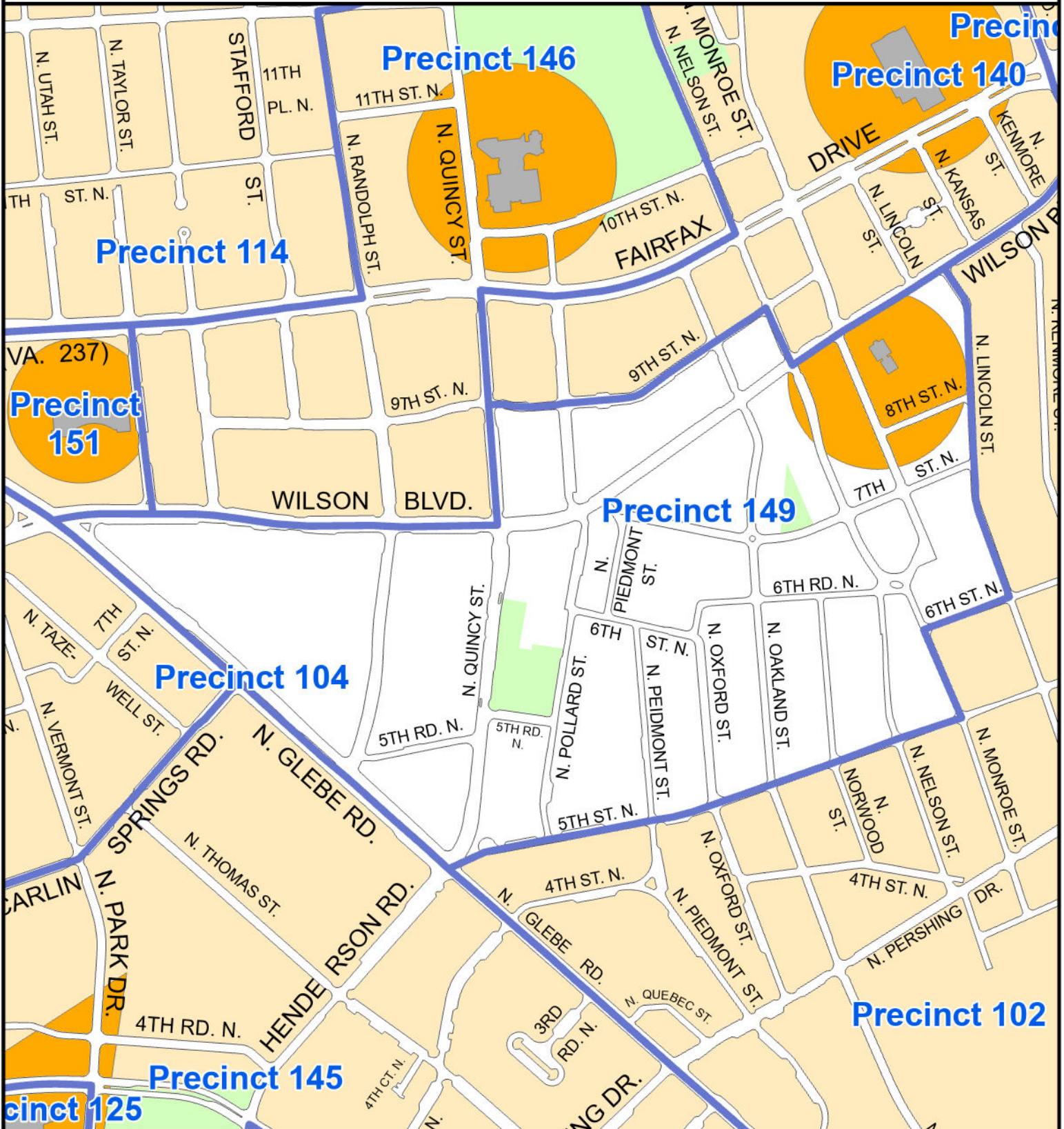


**148 AUSA**  
**AUSA Building**  
**2425 Wilson Blvd.**  
**Virginia House District 2**  
**Virginia Senate District 40**





# Arlington County, Virginia Voter Precinct 149



Pursuant to Section 54.1-402 of the Code of Virginia, any determination of topography or contours, or any depiction of physical improvements, property lines or boundaries is for general information only and shall not be used for the design, modification, or construction of improvements to real property or for flood plain determination.

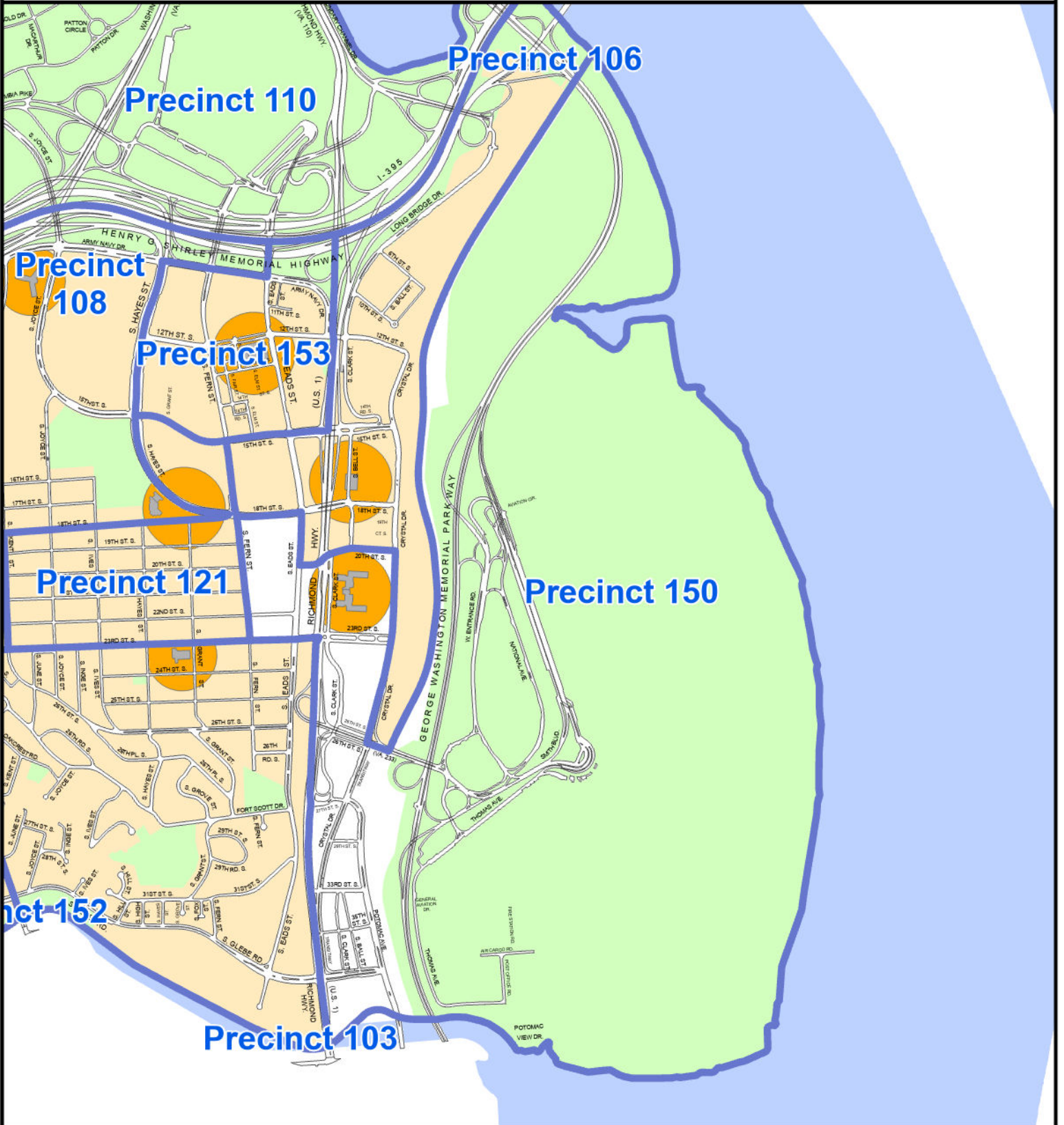
Map prepared by Arlington County GIS Mapping Center  
Produced and © August 2023



**149 MONROE**  
**Museum of Contemporary**  
**Art Arlington**  
**3550 Wilson Blvd.**  
**Virginia House District 2**  
**Virginia Senate District 40**



# Arlington County, Virginia Voter Precinct 150



Pursuant to Section 54.1-402 of the Code of Virginia, any determination of topography or contours, or any depiction of physical improvements, property lines or boundaries is for general information only and shall not be used for the design, modification, or construction of improvements to real property or for flood plain determination.

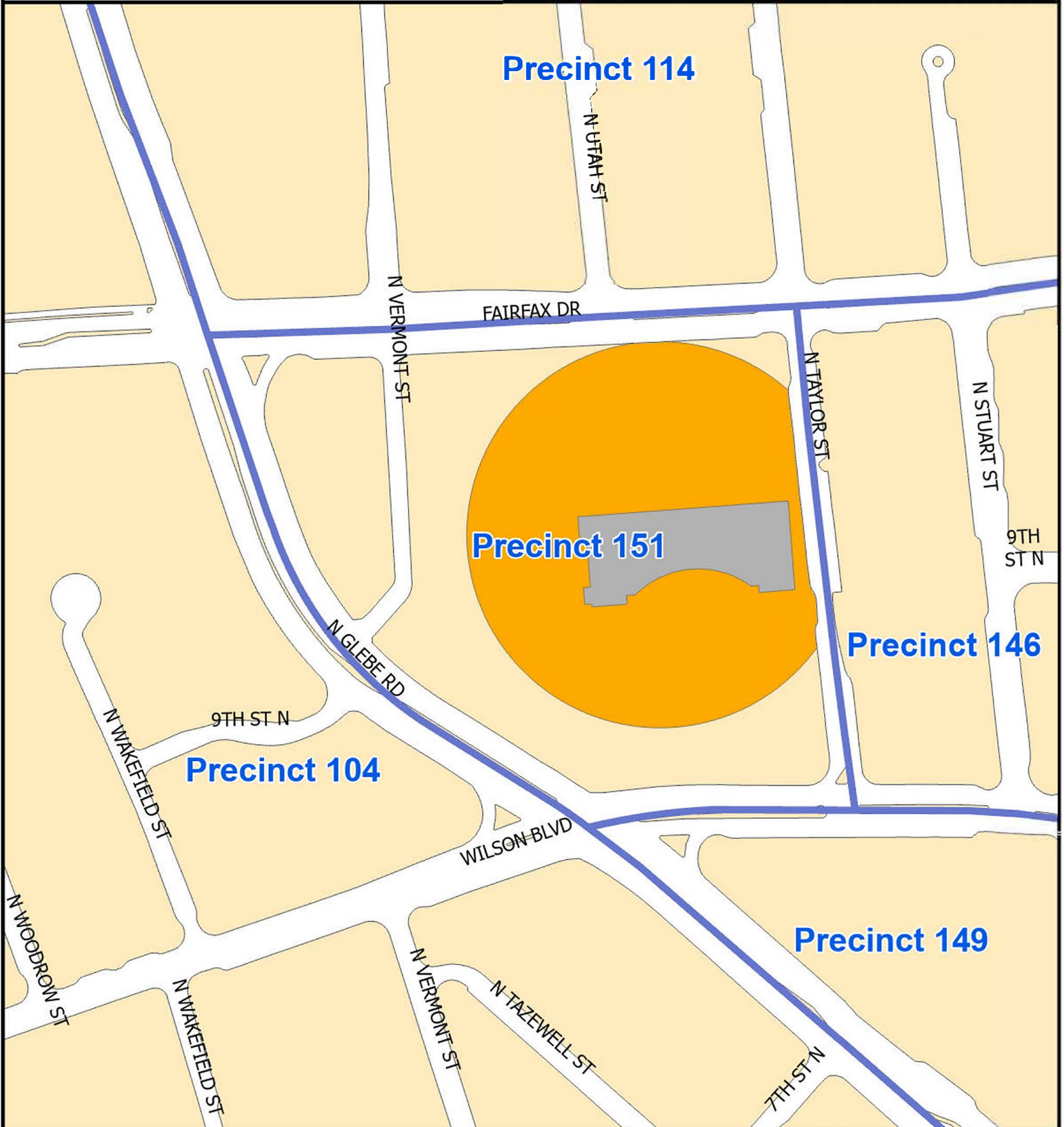
Map prepared by Arlington County GIS Mapping Center  
Produced and © August 2023



**150 CRYSTAL CITY**  
**Crystal Plaza Apartments**  
**2111 Richmond Hwy.**  
**Virginia House District 2**  
**Virginia Senate District 39**



# Arlington County, Virginia Voter Precinct 151



Pursuant to Section 54.1-402 of the Code of Virginia, any determination of topography or contours, or any depiction of physical improvements, property lines or boundaries is for general information only and shall not be used for the design, modification, or construction of improvements to real property or for flood plain determination.

Map prepared by Arlington County GIS Mapping Center  
Produced and © August 2023

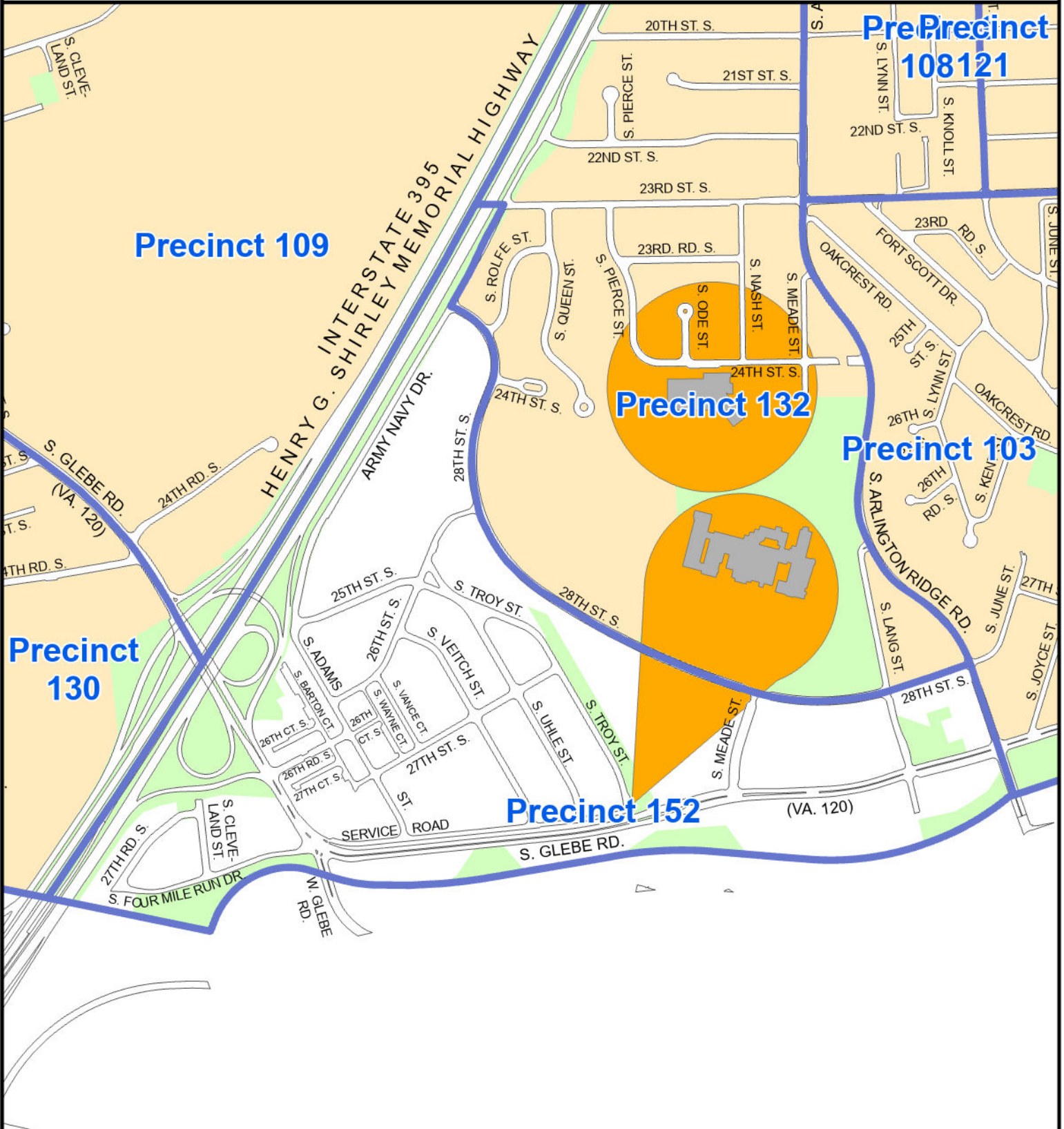
0 200 Feet



**PRECINCT 151**  
**The Jefferson**  
**900 N. Taylor St.**  
**Virginia House District 1**  
**Virginia Senate District 40**



# Arlington County, Virginia Voter Precinct 152



Pursuant to Section 54.1-402 of the Code of Virginia, any determination of topography or contours, or any depiction of physical improvements, property lines or boundaries is for general information only and shall not be used for the design, modification, or construction of improvements to real property or for flood plain determination.

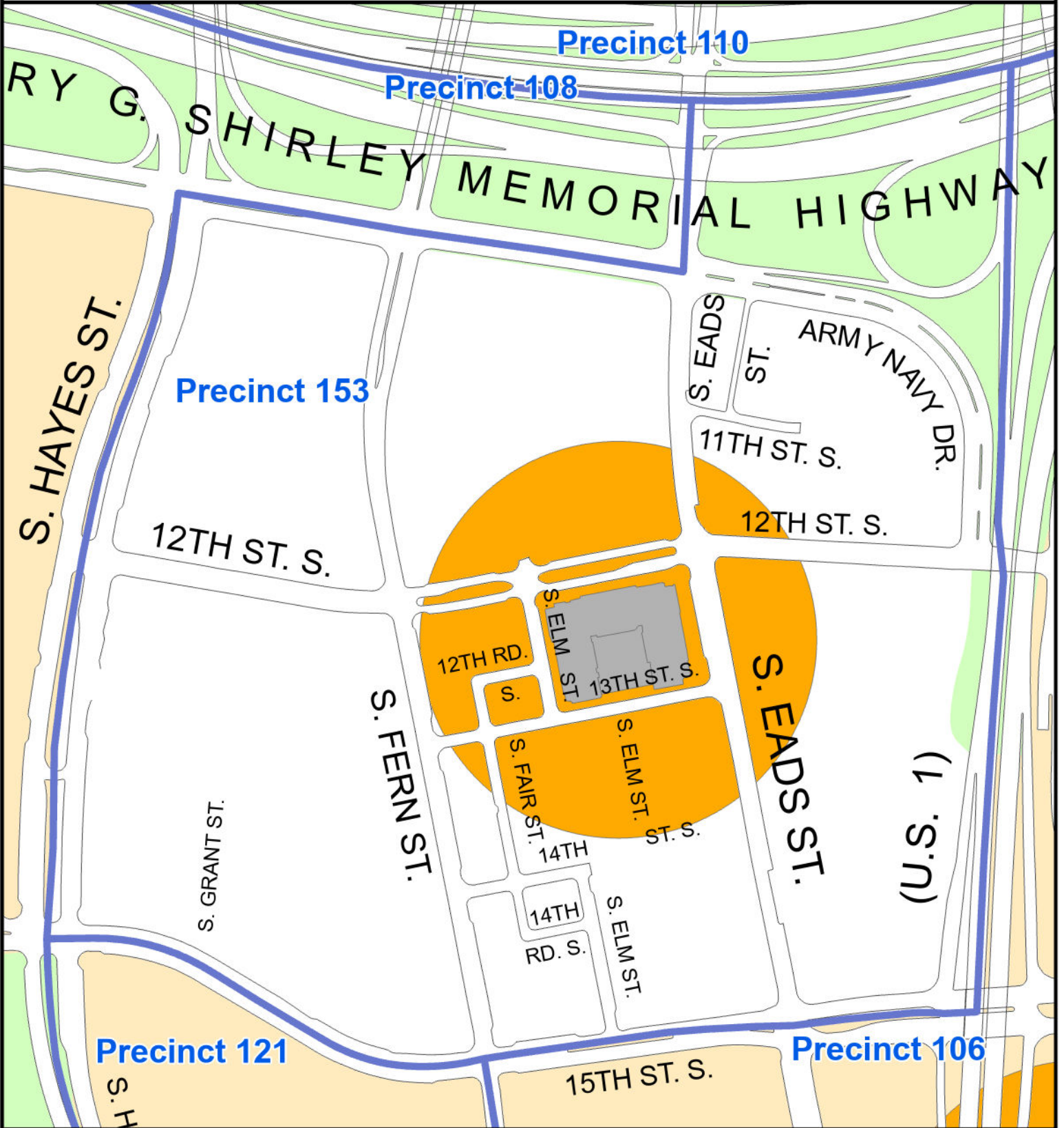
Map prepared by Arlington County GIS Mapping Center  
Produced and © August 2023



**152 GUNSTON**  
**Gunston Community Center**  
**2700 S. Lang St.**  
**Virginia House District 2**  
**Virginia Senate District 40**



# Arlington County, Virginia Voter Precinct 153



Pursuant to Section 54.1-402 of the Code of Virginia, any determination of topography or contours, or any depiction of physical improvements, property lines or boundaries is for general information only and shall not be used for the design, modification, or construction of improvements to real property or for flood plain determination.

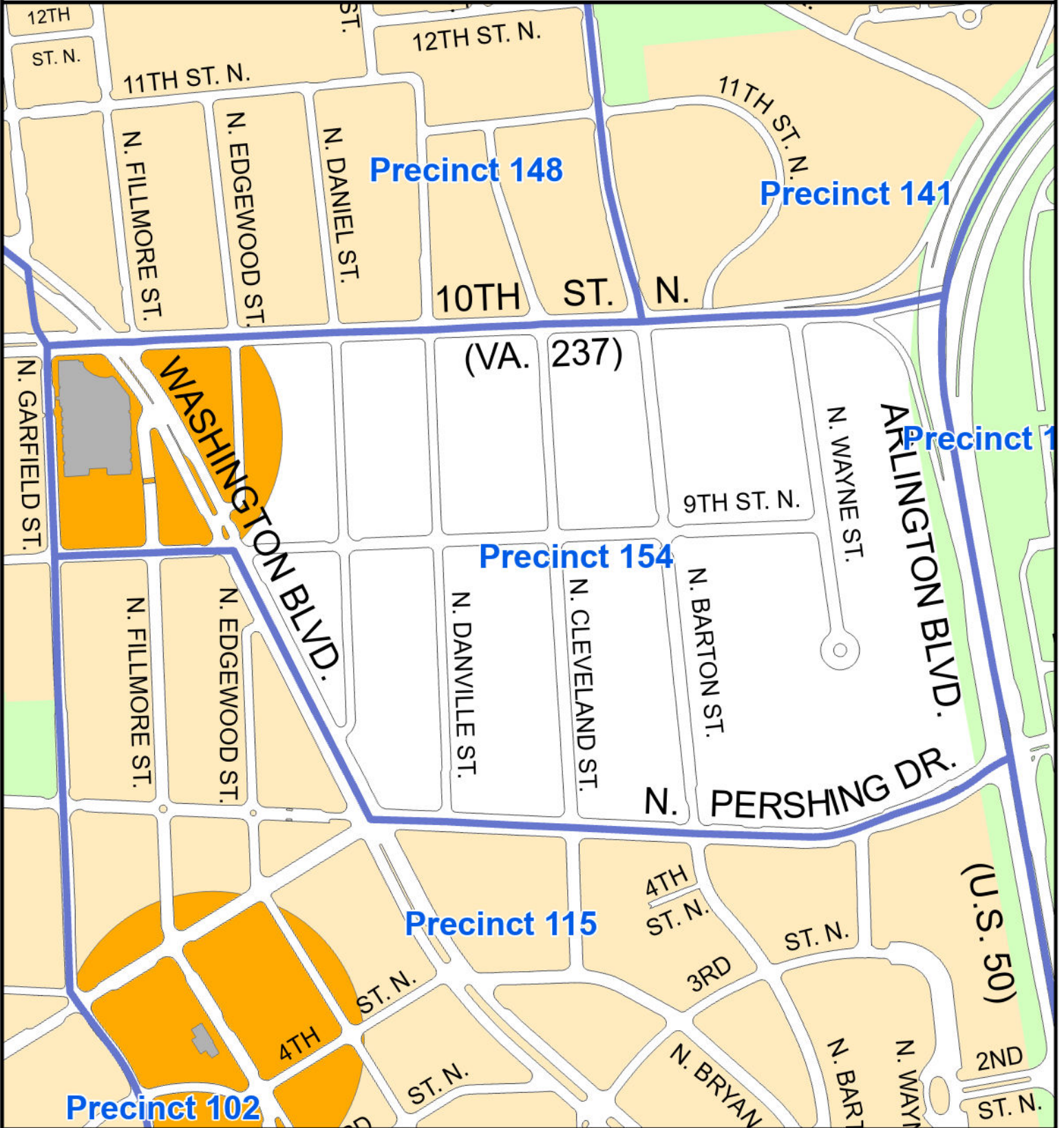
Map prepared by Arlington County GIS Mapping Center  
Produced and © August 2023



**153 MET PARK**  
**The Bartlett**  
**520 12th St. S.**  
**Virginia House District 2**  
**Virginia Senate District 39**



# Arlington County, Virginia Voter Precinct 154



Pursuant to Section 54.1-402 of the Code of Virginia, any determination of topography or contours, or any depiction of physical improvements, property lines or boundaries is for general information only and shall not be used for the design, modification, or construction of improvements to real property or for flood plain determination.

Map prepared by Arlington County GIS Mapping Center  
Produced and © August 2023



**154 GARFIELD PARK**  
**Garfield Park**  
**925 N. Garfield St.**  
**Virginia House District 2**  
**Virginia Senate District 40**

