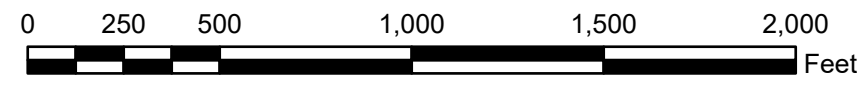



Street Snow Clearing Map 2024-2025

A Section



Arlington County Snow Routes	
Primary County	School
Secondary County	Hospital
School Priorities	Fire Station

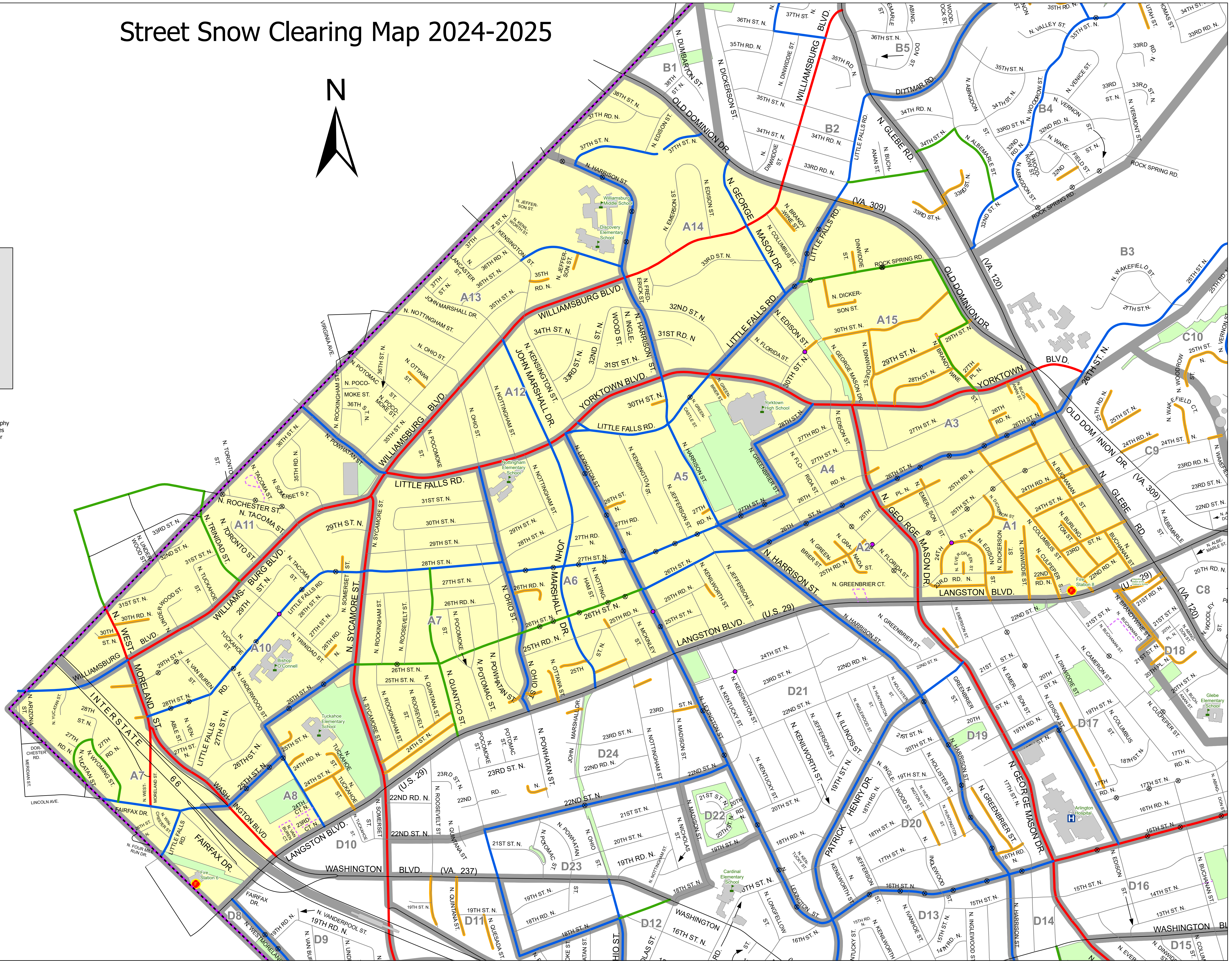
Other Responsibilities	
Arlington Residential (Plowed)	Traffic Calming Feature
Small Truck Areas	Traffic Circle Flag
Other Agency (Not Plowed)	Work Zone
Streets (Not Plowed)	School Parks/Public Parks
	County Line

Facilities	
School	Hospital
Fire Station	

Traffic Calming	
Traffic Calming Feature	Traffic Circle Flag
Work Zone	School Parks/Public Parks
County Line	


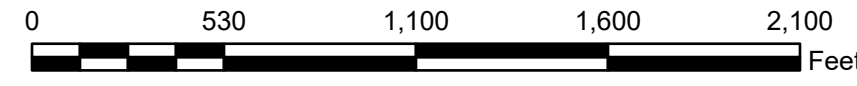
Pursuant to Section 54.1-402 of the Code of Virginia, any determination of topography or contours, or any depiction of physical improvements, property lines or boundaries is for general information only and shall not be used for the design, modification, or construction of improvements to real property or for flood plain determination.

Map prepared by Arlington County GIS Mapping Center
Produced and © November 2024
Contact us at gismc@arlingtonva.us for spatial reference notes.



Street Snow Clearing Map 2024-2025

B Section



Arlington County Snow Routes	Facilities
Primary County	School
Secondary County	Hospital
School Priorities	Fire Station
Other Responsibilities	Traffic Calming
Arlington Residential (Plowed)	Type
Small Truck Areas	Traffic Calming Feature
Other Agency (Not Plowed)	Traffic Circle Flag
Streets (Not Plowed)	Work Zone
	School Parks/Public Parks
	County Line

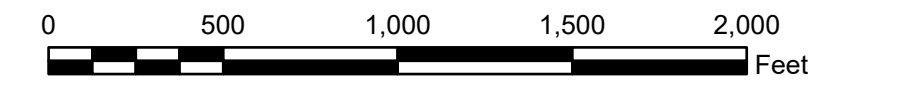

Pursuant to Section 54.1-402 of the Code of Virginia, any determination of topography or contours, or any depiction of physical improvements, property lines or boundaries is for general information only and shall not be used for the design, modification, or construction of improvements to real property or for flood plain determination.

Map prepared by Arlington County GIS Mapping Center
Produced and © November 2024
Contact us at gismc@arlingtonva.us for spatial reference notes.



Street Snow Clearing Map 2024-2025

C Section




Arlington County Snow Routes	Facilities
Primary County	School
Secondary County	Hospital
School Priorities	Fire Station
Other Responsibilities	Traffic Calming Type
Arlington Residential (Plowed)	Traffic Calming Feature
Small Truck Areas	Traffic Circle Flag
Other Agency (Not Plowed)	Work Zone
Streets (Not Plowed)	School Parks/Public Parks
	County Line

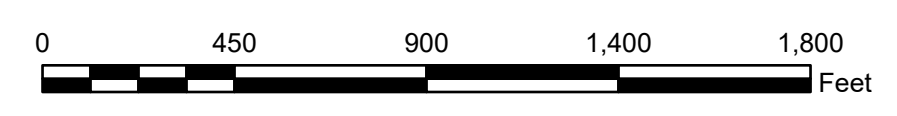
Pursuant to Section 54.1-402 of the Code of Virginia, any determination of topography or contours, or any depiction of physical improvements, property lines or boundaries is for general information only and shall not be used for the design, modification or construction of improvements to real property or for flood plan determination.
Map prepared by Arlington County GIS Mapping Center
Produced on 11 November 2024
Contact us at gis@arlingtonva.us for spatial reference notes.



Street Snow Clearing Map 2024-2025



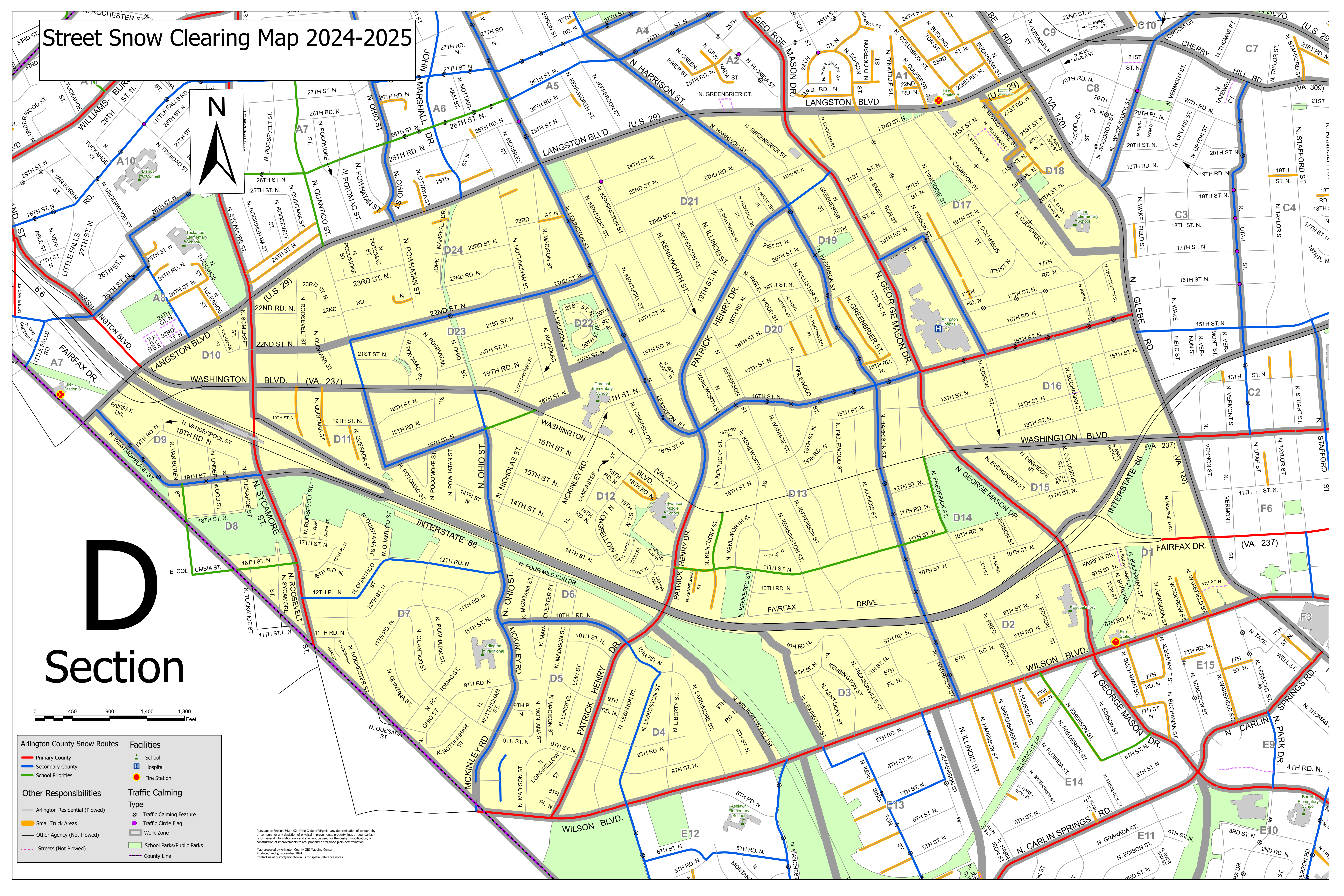
D Section




Arlington County Snow Routes		Facilities	
— Primary County			
— Secondary County			
— School Priorities			
— Small Truck Areas			
— Other Agency (Not Plowed)			
— Streets (Not Plowed)			

Pursuant to Section 54.1-402 of the Code of Virginia, any determination of topography or contours, or any depiction of physical improvements, property lines or boundaries is for general information only and shall not be used for the design, modification, or construction of improvements to real property or for flood plain determination.


Map prepared by Arlington County GIS Mapping Center
 Printed and © November 2024
 Contact us at gis@arlingtonva.us for spatial reference notes.



Street Snow Clearing Map 2024-2025

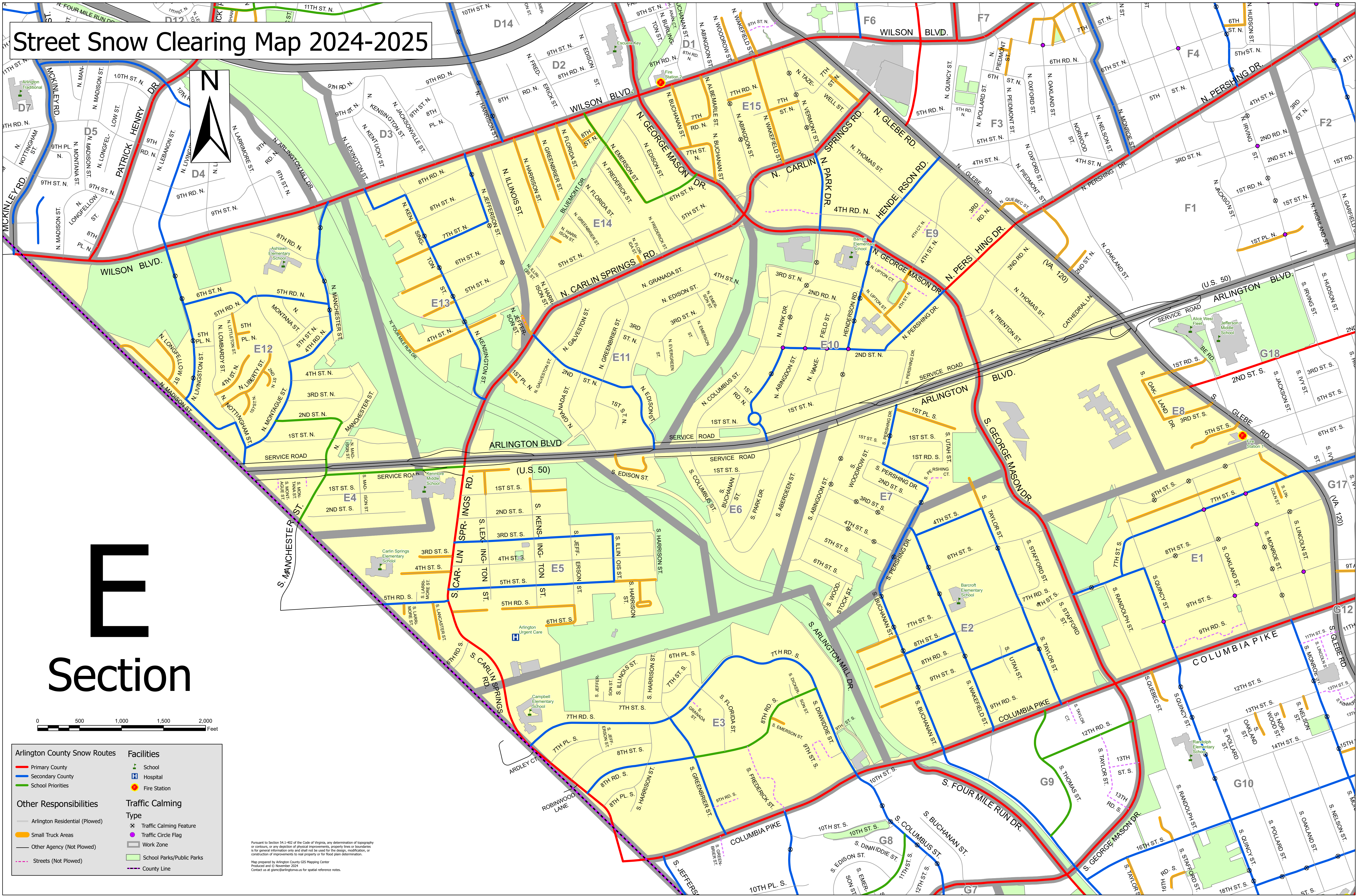


E Section

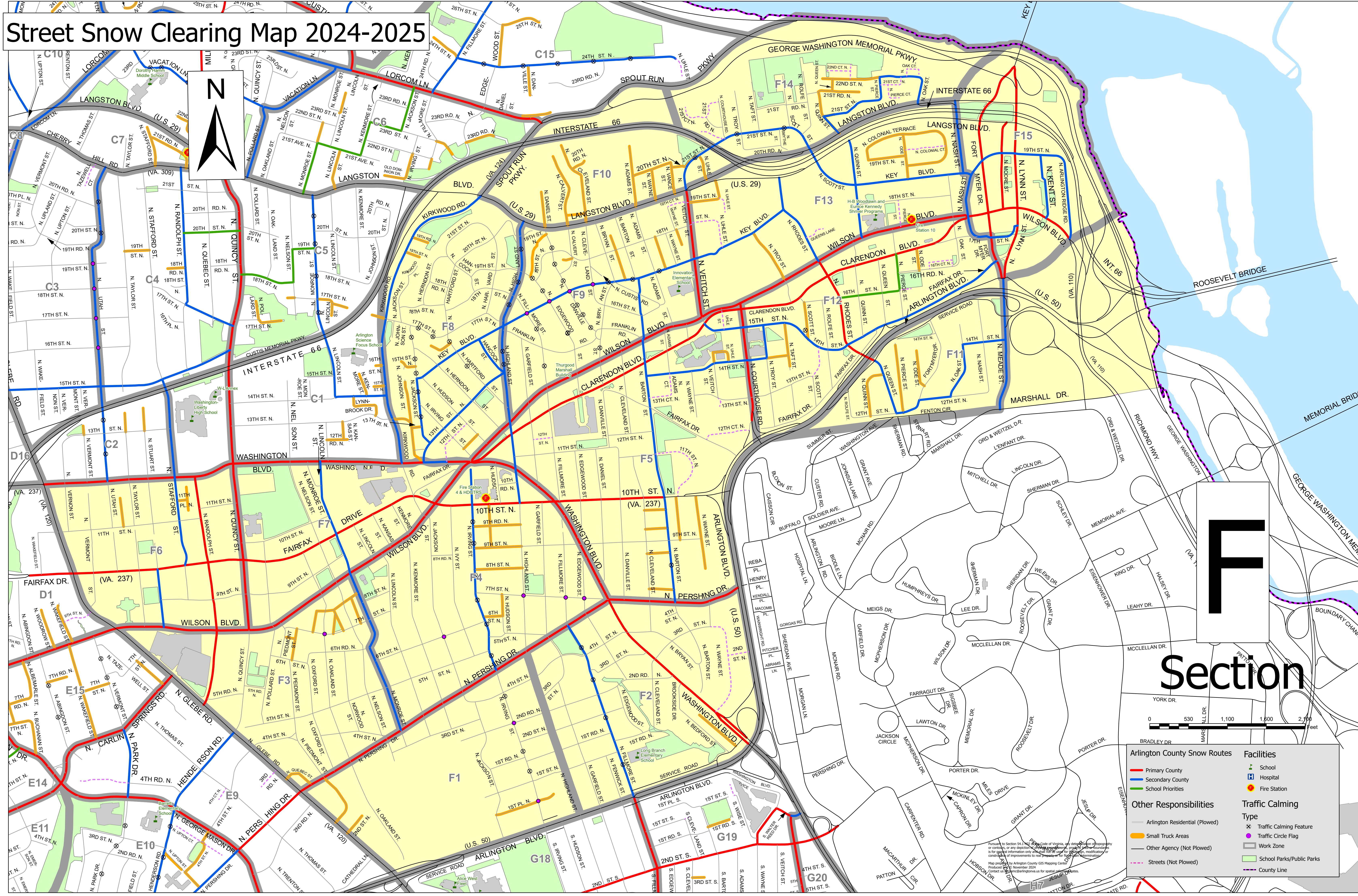


Arlington County Snow Routes	Facilities
— Primary County	School
— Secondary County	Hospital
— School Priorities	Fire Station
Other Responsibilities	Traffic Calming Type
— Arlington Residential (Plowed)	Traffic Calming Feature
— Small Truck Areas	Traffic Circle Flag
— Other Agency (Not Plowed)	Work Zone
- - - Streets (Not Plowed)	School Parks/Public Parks
	— County Line

Pursuant to Section 54.1-402 of the Code of Virginia, any determination of topography or contours, or any depiction of physical improvements, property lines or boundaries is for general information only and shall not be used for the design, modification, or construction of improvements to real property or for flood plain determination.
Map prepared by Arlington County GIS Mapping Center
Printed and © November 2024
Contact us at gis@arlingtonva.us for spatial reference notes.

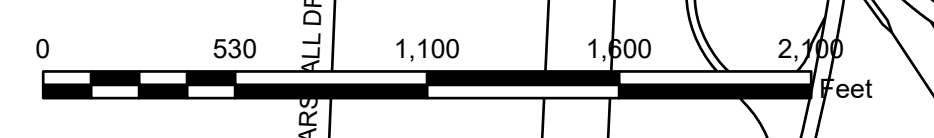


Street Snow Clearing Map 2024-2025



F

Section




Arlington County Snow Routes	Facilities
— Primary County	School
— Secondary County	Hospital
— School Priorities	Fire Station

Other Responsibilities	Traffic Calming
— Arlington Residential (Plowed)	Traffic Calming Feature
— Small Truck Areas	Traffic Circle Flag
— Other Agency (Not Plowed)	Work Zone
- - - Streets (Not Plowed)	School Parks/Public Parks
- - - County Line	County Line

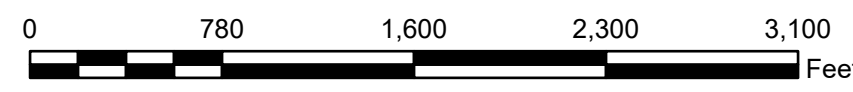
Map prepared by Arlington County GIS Mapping Center. Produced on 11/16/2024. Contact us at gis@arlingtonva.us for spatial information.

Street Snow Clearing Map 2024-2025



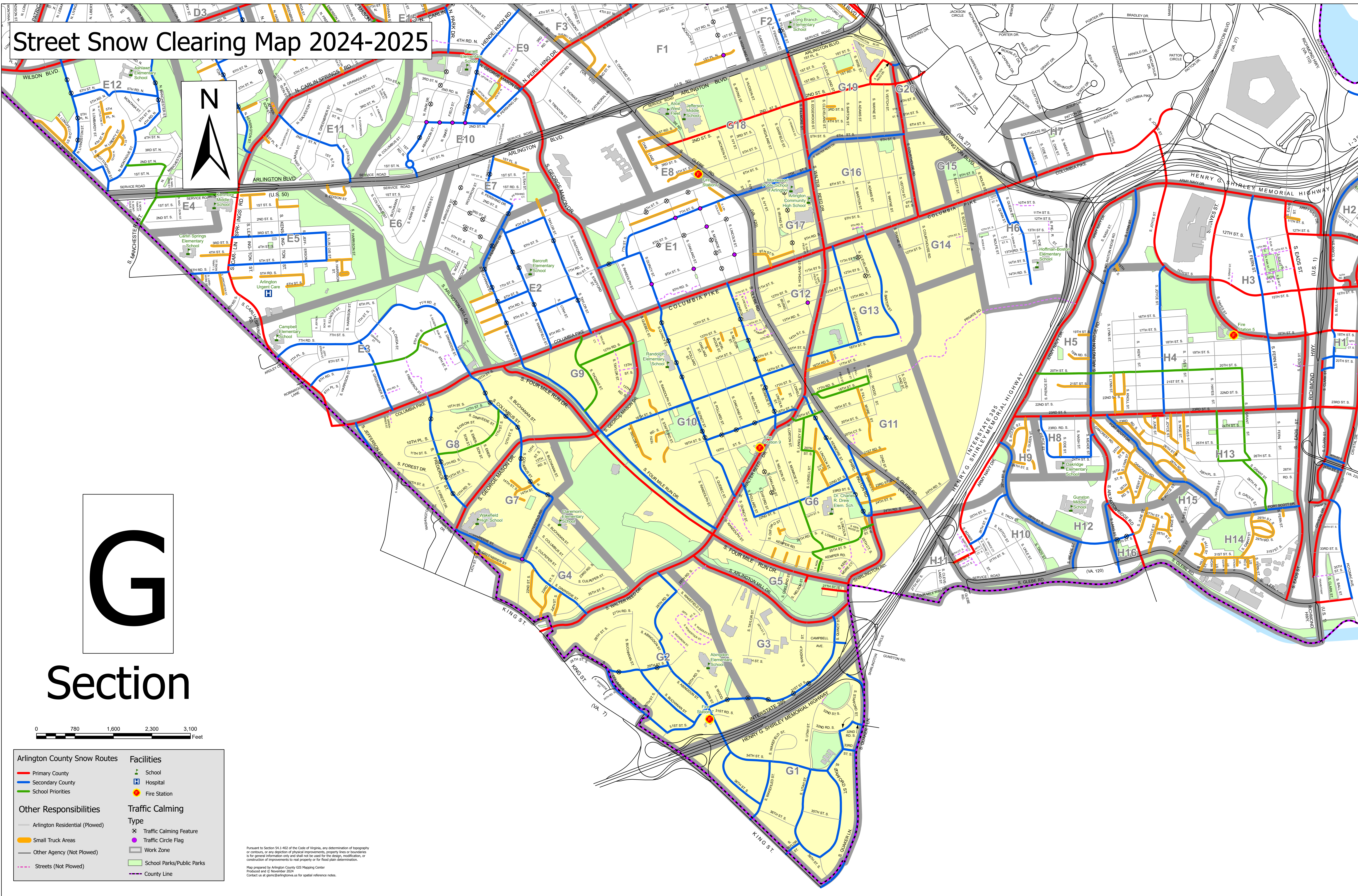
G

Section


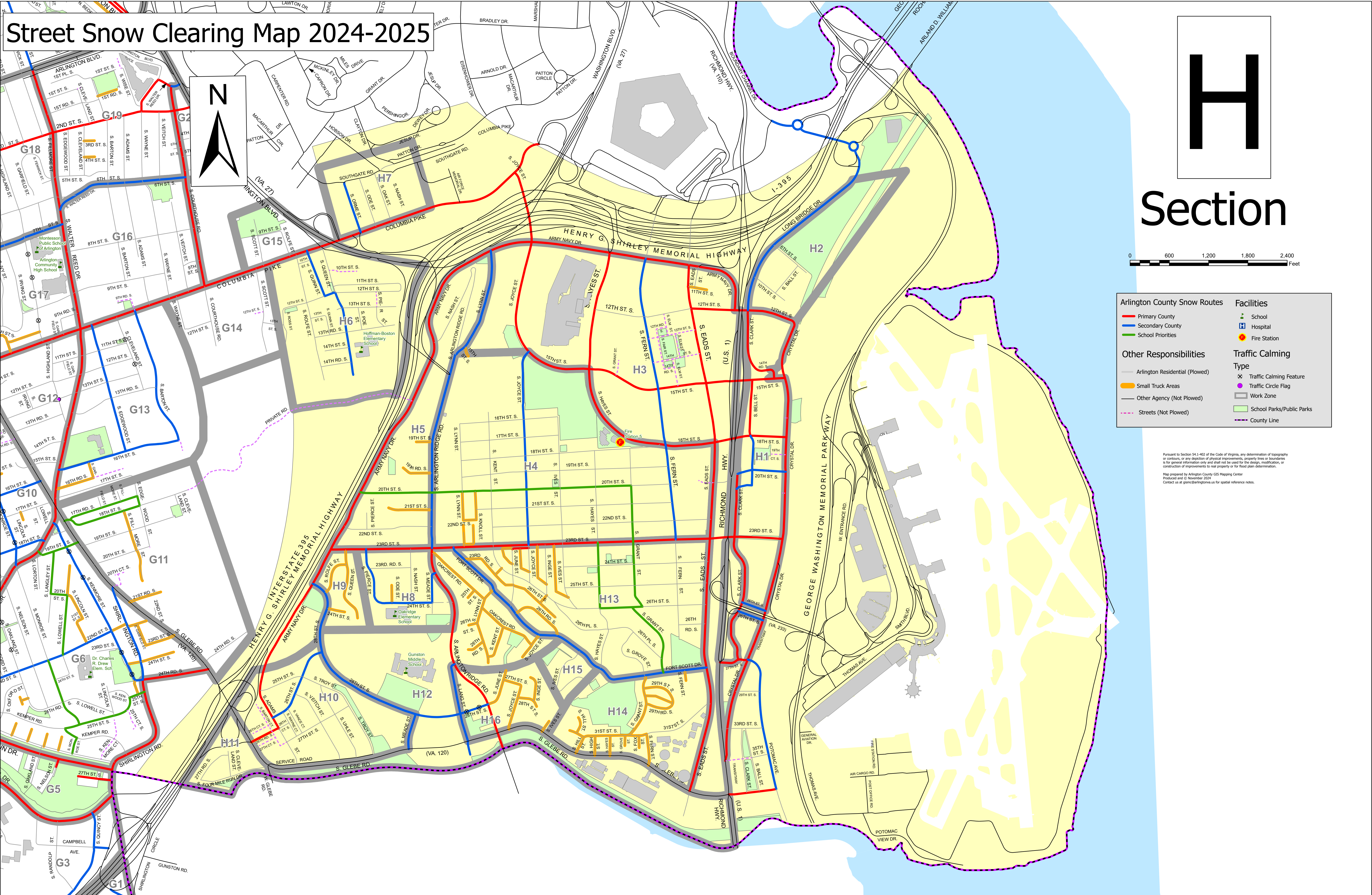


Arlington County Snow Routes		Facilities	
— Primary County	School	Hospital	
— Secondary County	Fire Station		
— School Priorities			
Other Responsibilities		Traffic Calming	
— Arlington Residential (Plowed)	Traffic Calming Feature	Traffic Circle Flag	
— Small Truck Areas	Work Zone		
— Other Agency (Not Plowed)	School Parks/Public Parks		
- - - Streets (Not Plowed)	- - - County Line		

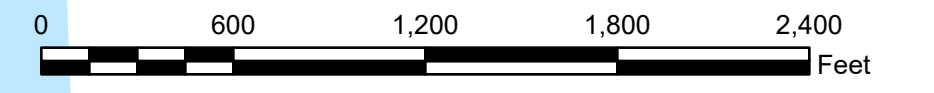
Pursuant to Section 54.1-402 of the Code of Virginia, any determination of topography or contours, or any depiction of physical improvements, property lines or boundaries is for general information only and shall not be used for the design, modification, or construction of improvements to real property or for flood plain determination.
 Map prepared by Arlington County GIS Mapping Center
 Produced and © November 2024
 Contact us at gis@arlingtonva.us for spatial reference notes.



Street Snow Clearing Map 2024-2025



Section



Arlington County Snow Routes	
—	Primary County
—	Secondary County
—	School Priorities
—	Arlington Residential (Plowed)
—	Small Truck Areas
—	Other Agency (Not Plowed)
- - -	Streets (Not Plowed)

Facilities	
	School
	Hospital
	Fire Station

Traffic Calming Type	
	Traffic Calming Feature
	Traffic Circle Flag
	Work Zone
	School Parks/Public Parks
	County Line

Pursuant to Section 54.1-410 of the Code of Virginia, any determination of topography or contours, or any depiction of physical improvements, property lines or boundaries is for general information only and shall not be used for the design, modification, or construction of improvements to real property or for flood plain determination.

Map prepared by Arlington County GIS Mapping Center
Produced and last updated: November 2024
Contact us at gis@arlingtonva.us for spatial reference notes.