
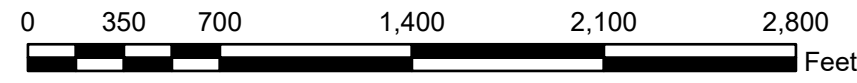


A Section

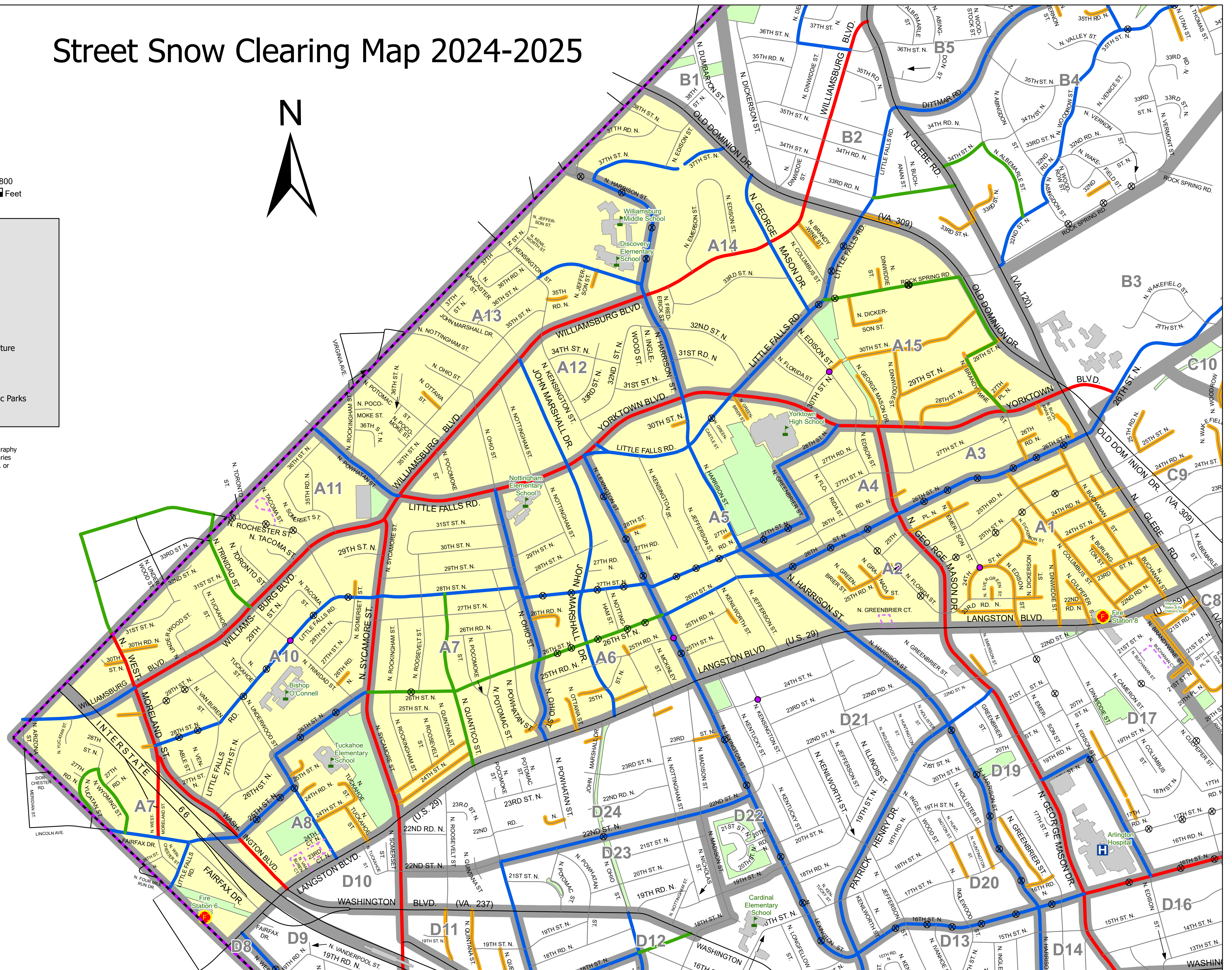
Street Snow Clearing Map 2024-2025



Arlington County Snow Routes		Facilities	
— Primary County	School	Hospital	Fire Station
— Secondary County	Hospital		
— School Priorities	Fire Station		
Other Responsibilities		Traffic Calming Type	
— Arlington Residential (Plowed)	Traffic Calming Feature	Traffic Circle Flag	Work Zone
— Small Truck Areas	Traffic Circle Flag	Work Zone	School Parks/Public Parks
— Other Agency (Not Plowed)	Work Zone	School Parks/Public Parks	County Line
- - - Streets (Not Plowed)	County Line		

Pursuant to Section 54.1-402 of the Code of Virginia, any determination of topography or contours, or any depiction of physical improvements, property lines or boundaries is for general information only and shall not be used for the design, modification, or construction of improvements to real property or for flood plain determination.



Map prepared by Arlington County GIS Mapping Center
Produced and © November 2024
Contact us at gismc@arlingtonva.us for spatial reference notes.



Street Snow Clearing Map 2024-2025

B

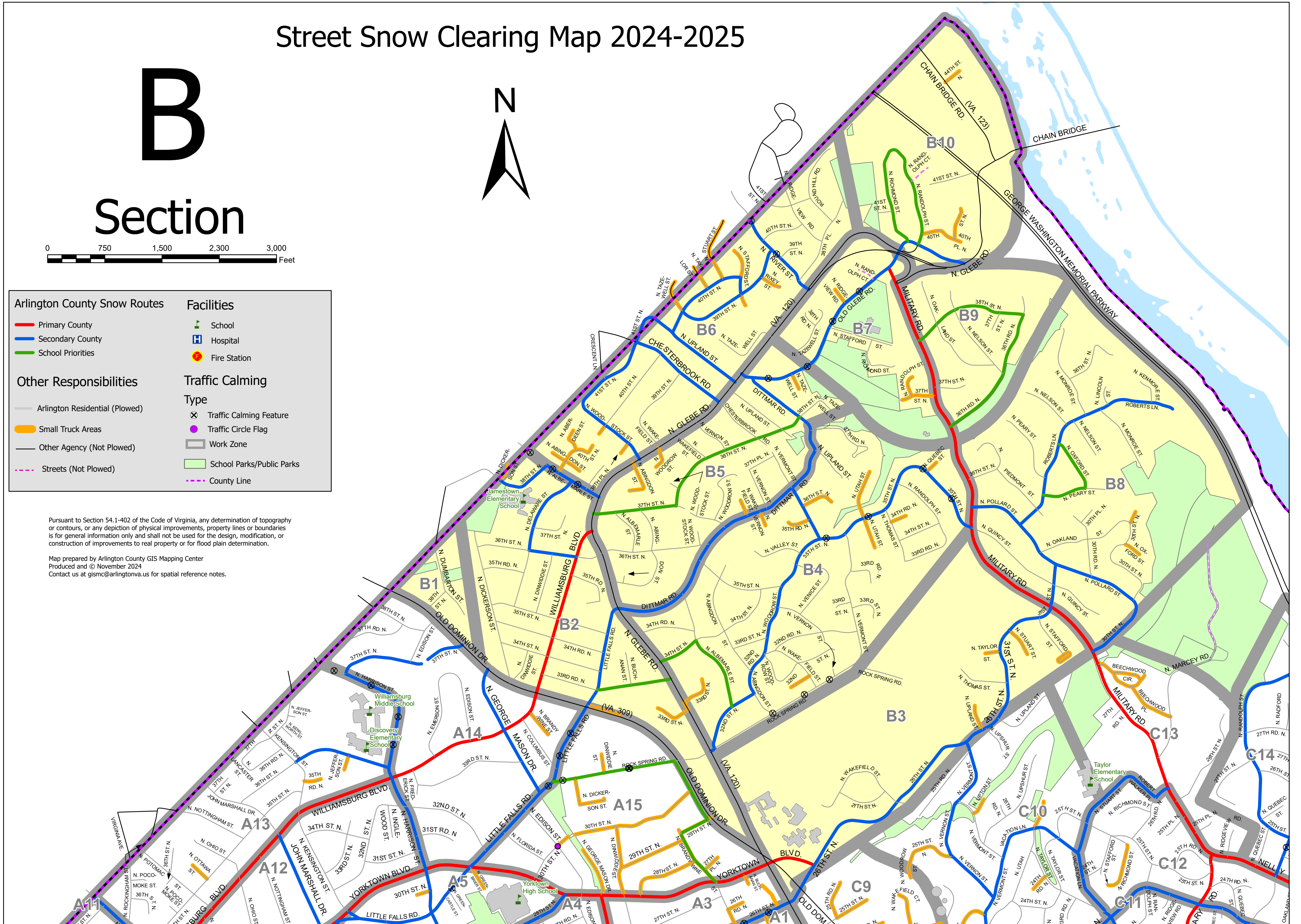
Section



Arlington County Snow Routes		Facilities	
— Primary County	School	Hospital	Fire Station
— Secondary County	Traffic Calming Feature	Traffic Circle Flag	Work Zone
— School Priorities	School Parks/Public Parks	County Line	
Other Responsibilities		Traffic Calming Type	
Arlington Residential (Plowed)	Small Truck Areas	Other Agency (Not Plowed)	Streets (Not Plowed)
Streets (Not Plowed)			

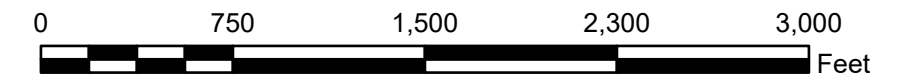
Pursuant to Section 54.1-402 of the Code of Virginia, any determination of topography or contours, or any depiction of physical improvements, property lines or boundaries is for general information only and shall not be used for the design, modification, or construction of improvements to real property or for flood plain determination.

Map prepared by Arlington County GIS Mapping Center
Produced and © November 2024
Contact us at gismc@arlingtonva.us for spatial reference notes.



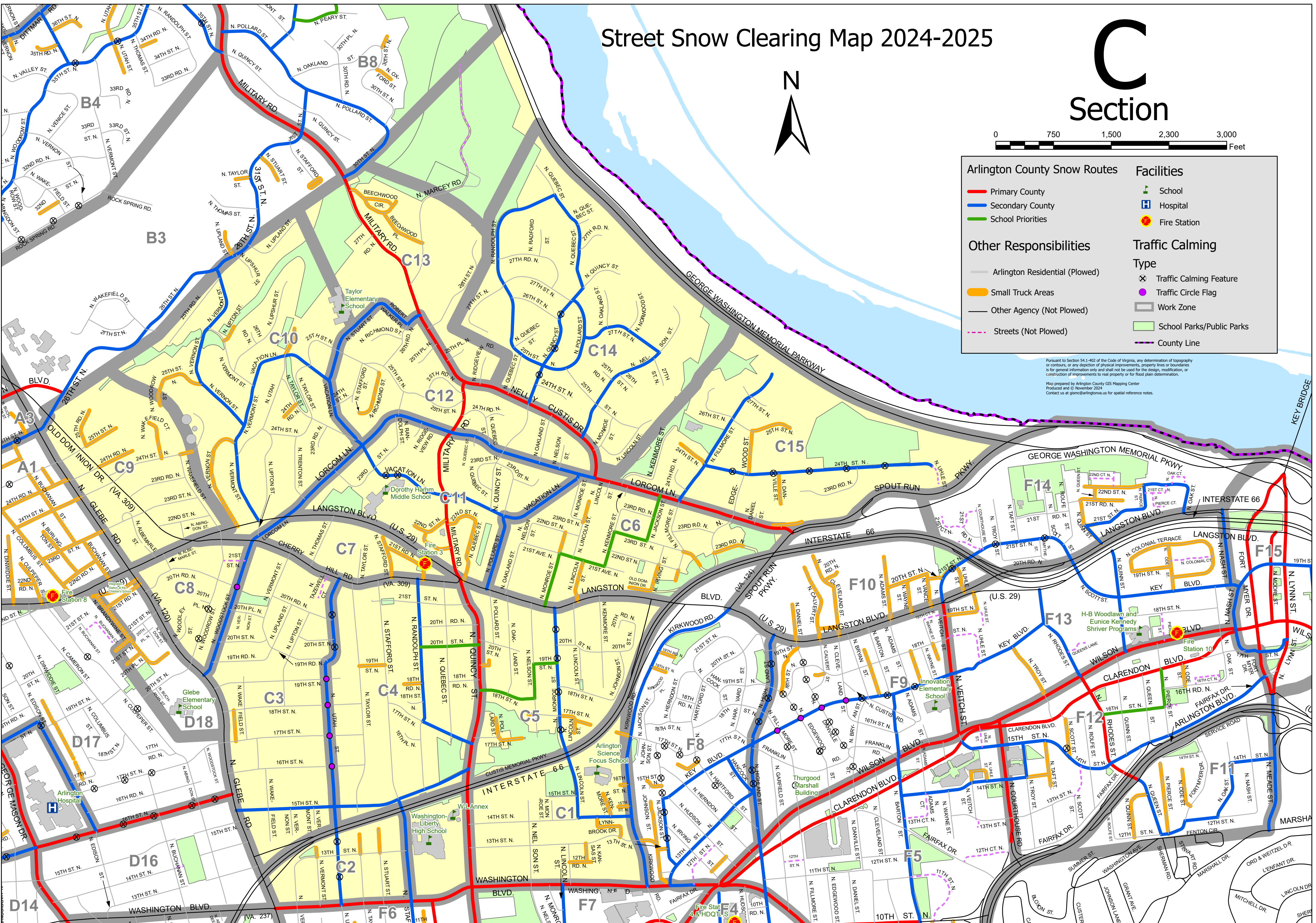
Street Snow Clearing Map 2024-2025

C Section




Arlington County Snow Routes		
— Primary County	School	
— Secondary County	Hospital	
— School Priorities	Fire Station	
Other Responsibilities		
— Arlington Residential (Plowed)	Traffic Calming	
— Small Truck Areas	Traffic Calming Feature	
— Other Agency (Not Plowed)	Traffic Circle Flag	
- - - Streets (Not Plowed)	Work Zone	
	School Parks/Public Parks	
	County Line	

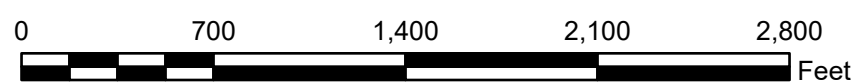
Pursuant to Section 54.1-402 of the Code of Virginia, any determination of topography or contours, or any depiction of physical improvements, property lines or boundaries is for general information only and shall not be used for the design, modification, or construction of improvements to real property or for flood plain determination.
Map prepared by Arlington County GIS Mapping Center
Produced and © November 2024
Contact us at gis@arlingtonva.us for spatial reference notes.



Street Snow Clearing Map 2024-2025



D Section

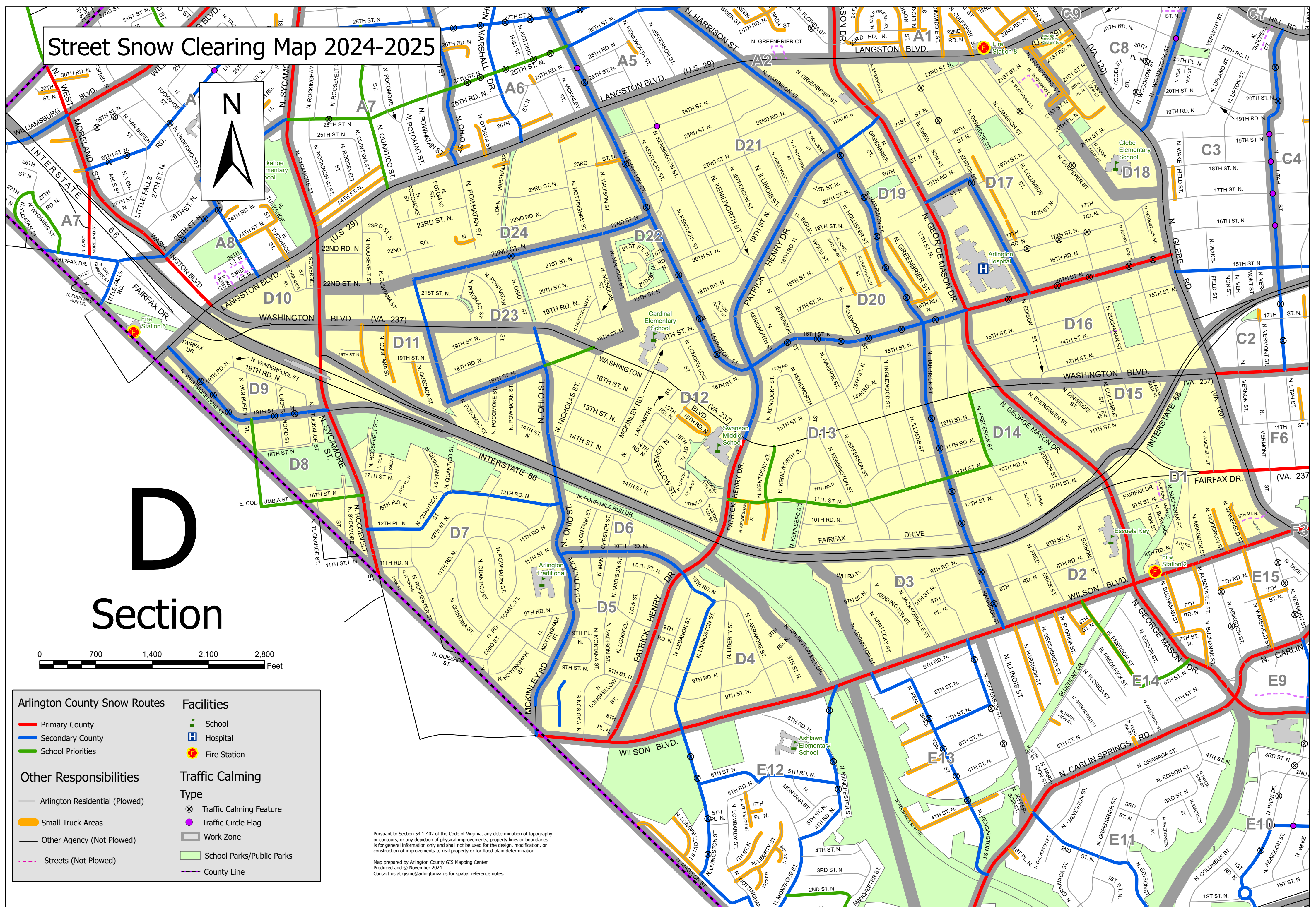


Arlington County Snow Routes	Facilities
— Primary County	School
— Secondary County	Hospital
— School Priorities	Fire Station

Other Responsibilities	Traffic Calming Type
— Arlington Residential (Plowed)	Traffic Calming Feature
— Small Truck Areas	Traffic Circle Flag
— Other Agency (Not Plowed)	Work Zone
- - - Streets (Not Plowed)	School Parks/Public Parks
	— County Line

Pursuant to Section 54.1-402 of the Code of Virginia, any determination of topography or contours, or any depiction of physical improvements, property lines or boundaries is for general information only and shall not be used for the design, modification, or construction of improvements to real property or for flood plain determination.

Map prepared by Arlington County GIS Mapping Center
 Produced and © November 2024
 Contact us at gismc@arlingtonva.us for spatial reference notes.




Street Snow Clearing Map 2024-2025



E

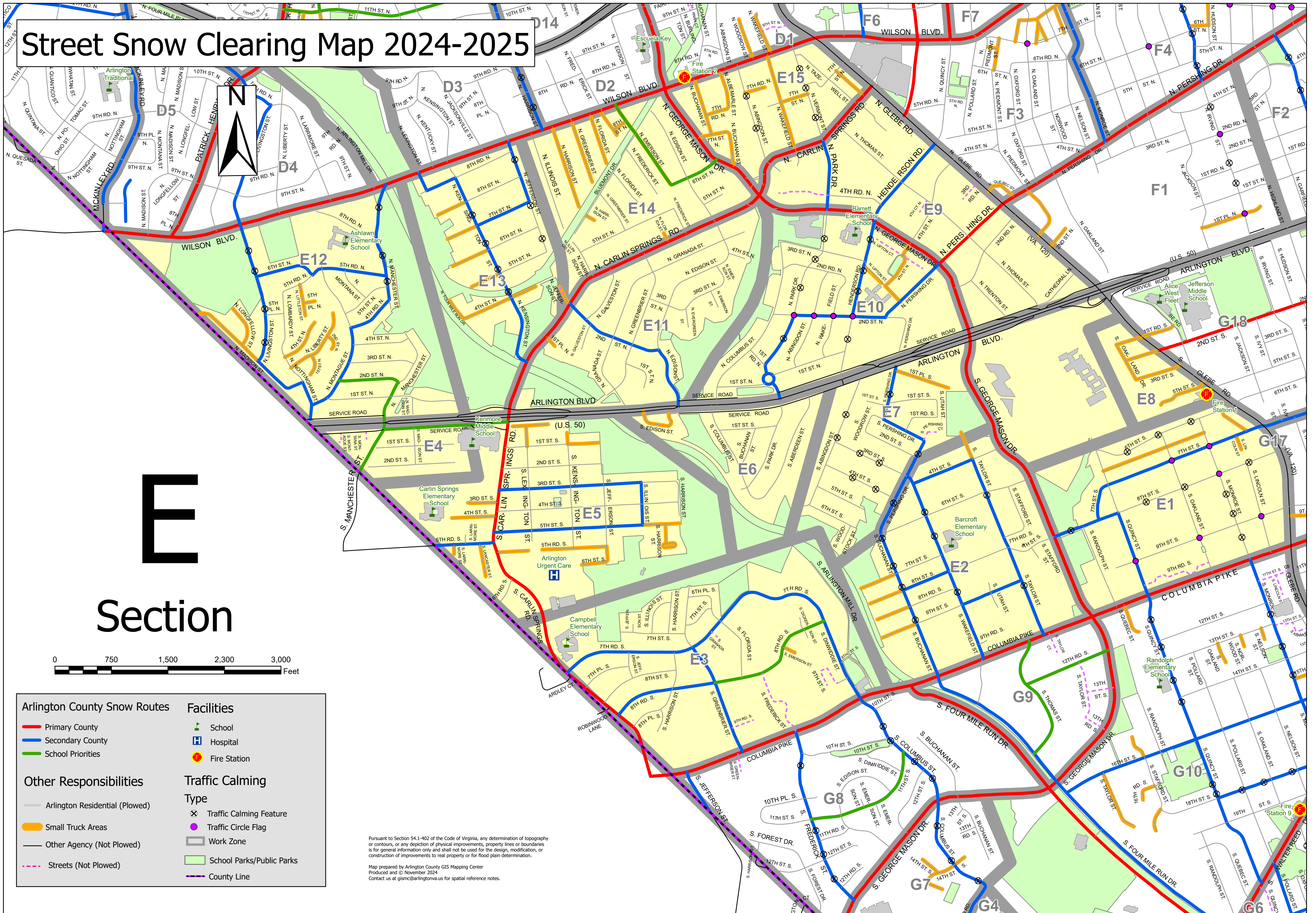
Section



Arlington County Snow Routes	Facilities
— Primary County	School
— Secondary County	Hospital
— School Priorities	Fire Station
Other Responsibilities	Traffic Calming Type
— Arlington Residential (Plowed)	Traffic Calming Feature
— Small Truck Areas	Traffic Circle Flag
— Other Agency (Not Plowed)	Work Zone
- - - Streets (Not Plowed)	School Parks/Public Parks
	- - - County Line

Pursuant to Section 54.1-402 of the Code of Virginia, any determination of topography or contours, or any depiction of physical improvements, property lines or boundaries is for general information only and shall not be used for the design, modification, or construction of improvements to real property or for flood plain determination.

Map prepared by Arlington County GIS Mapping Center
Produced and © November 2024
Contact us at gismc@arlingtonva.us for spatial reference notes.



Street Snow Clearing Map 2024-2025



F

Section



Arlington County Snow Routes		Facilities	
—	Primary County		School
—	Secondary County		Hospital
—	School Priorities		Fire Station
—	Arlington Residential (Plowed)		
—	Small Truck Areas		
—	Other Agency (Not Plowed)		
- - -	Streets (Not Plowed)		
		Traffic Calming Type	
			Traffic Calming Feature
			Traffic Circle Flag
			Work Zone
			School Parks/Public Parks
			County Line

Pursuant to sections 41.1-402 of the Code of Virginia, any depiction of topography or contours on any depiction of physical improvements, property lines or boundaries is for informational purposes only and shall not be used for the design, modification or construction of improvements to real property or for flood plain determination.

Map prepared by Arlington County GIS Mapping Department
 Prepared and last updated: 1/2024
 Contact us at gis@arlingtonva.us for spatial data requests.

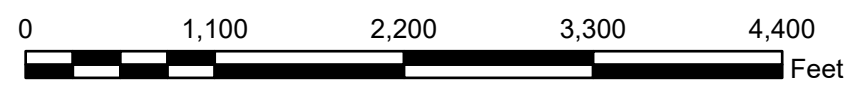


Street Snow Clearing Map 2024-2025



G

Section

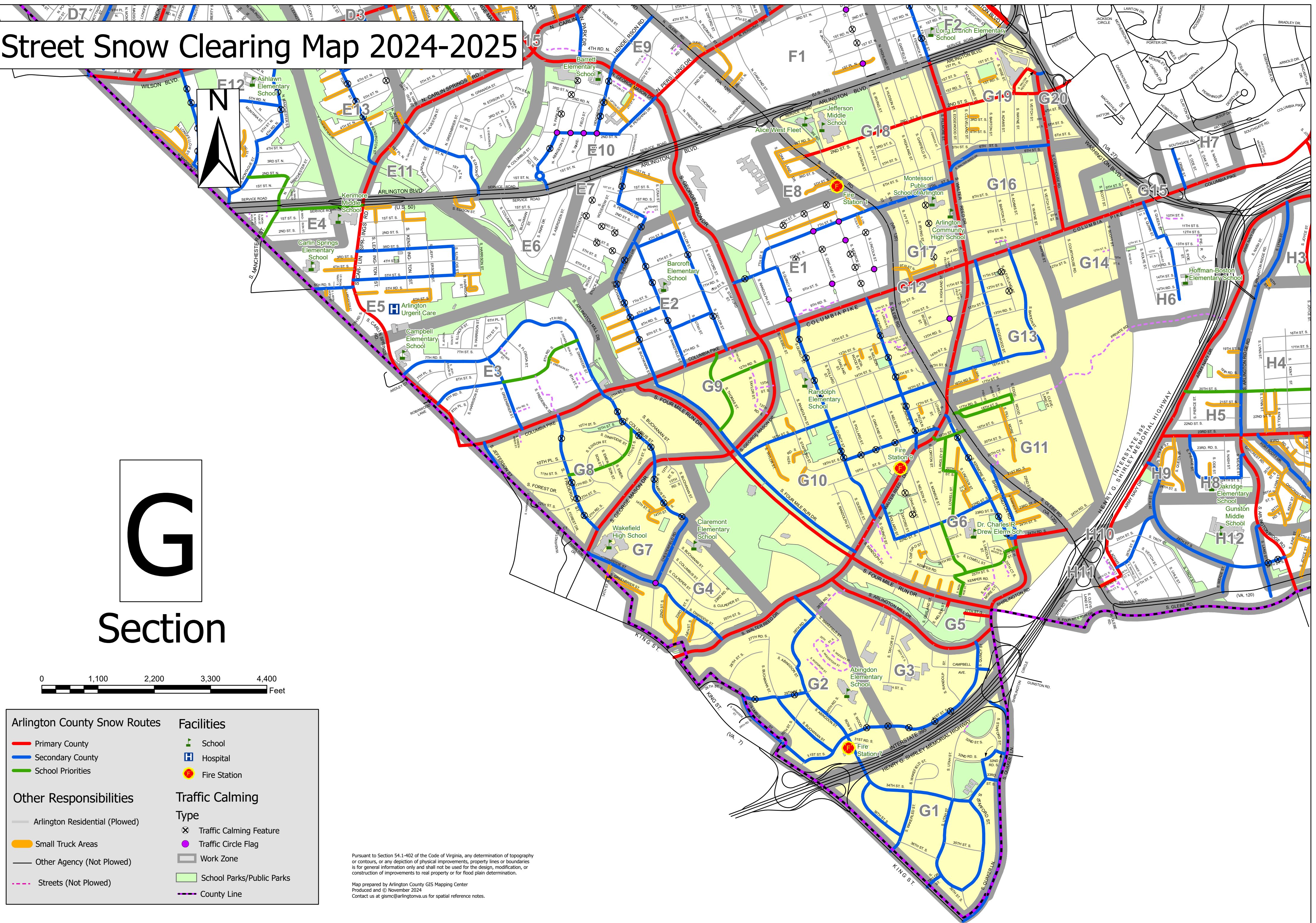


Arlington County Snow Routes	Facilities
— Primary County	School
— Secondary County	Hospital
— School Priorities	Fire Station


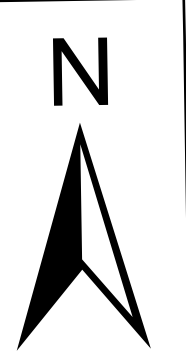
Other Responsibilities	Traffic Calming Type
— Arlington Residential (Plowed)	Traffic Calming Feature
— Small Truck Areas	Traffic Circle Flag
— Other Agency (Not Plowed)	Work Zone
- - - Streets (Not Plowed)	School Parks/Public Parks
	- - - County Line

Pursuant to Section 54.1-402 of the Code of Virginia, any determination of topography or contours, or any depiction of physical improvements, property lines or boundaries is for general information only and shall not be used for the design, modification, or construction of improvements to real property or for flood plain determination.

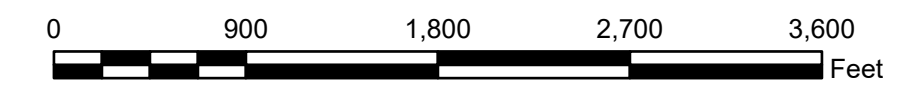
Map prepared by Arlington County GIS Mapping Center
 Produced and © November 2024
 Contact us at gismc@arlingtonva.us for spatial reference notes.



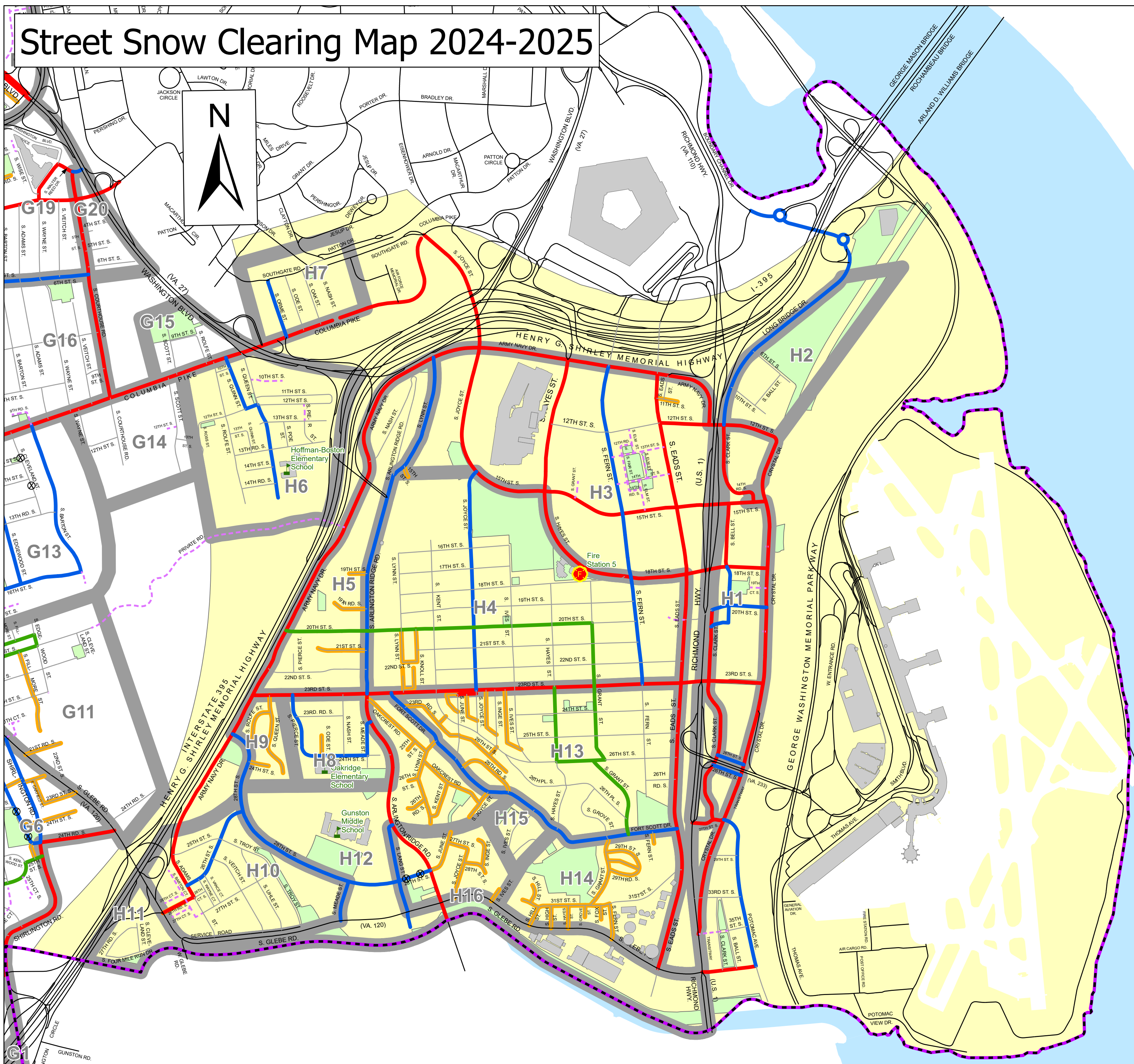
Street Snow Clearing Map 2024-2025



Section



Arlington County Snow Routes		Facilities	
—	Primary County		School
—	Secondary County		Hospital
—	School Priorities		Fire Station
Other Responsibilities		Traffic Calming	
—	Arlington Residential (Plowed)		Traffic Calming Feature
—	Small Truck Areas		Traffic Circle Flag
—	Other Agency (Not Plowed)		Work Zone
- - -	Streets (Not Plowed)		School Parks/Public Parks
		- - -	County Line



Pursuant to Section 54.1-402 of the Code of Virginia, any determination of topography or contours, or any depiction of physical improvements, property lines or boundaries is for general information only and shall not be used for the design, modification, or construction of improvements to real property or for flood plain determination.
 Map prepared by Arlington County GIS Mapping Center
 Produced and © November 2024
 Contact us at gismc@arlingtonva.us for spatial reference notes.