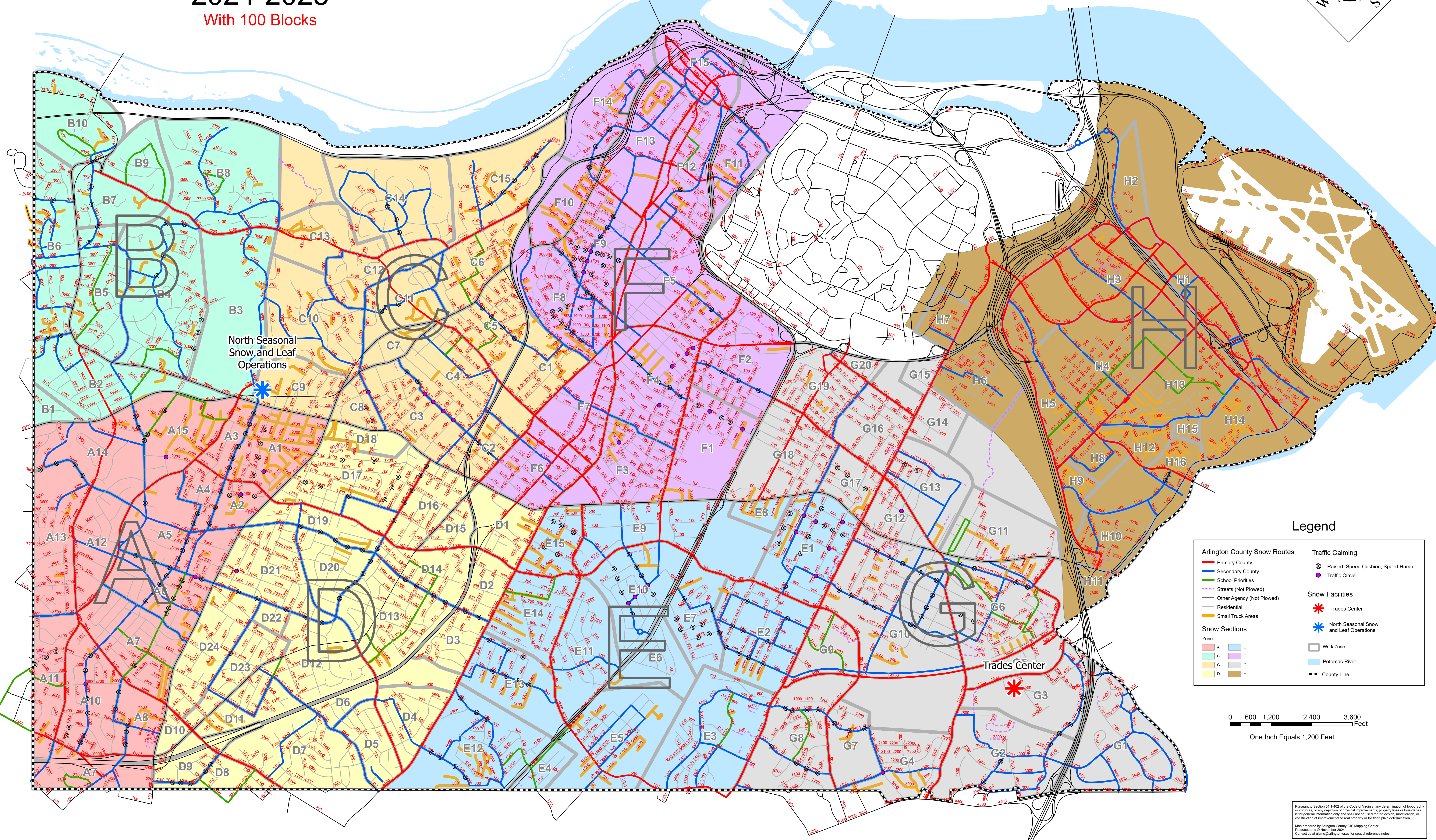
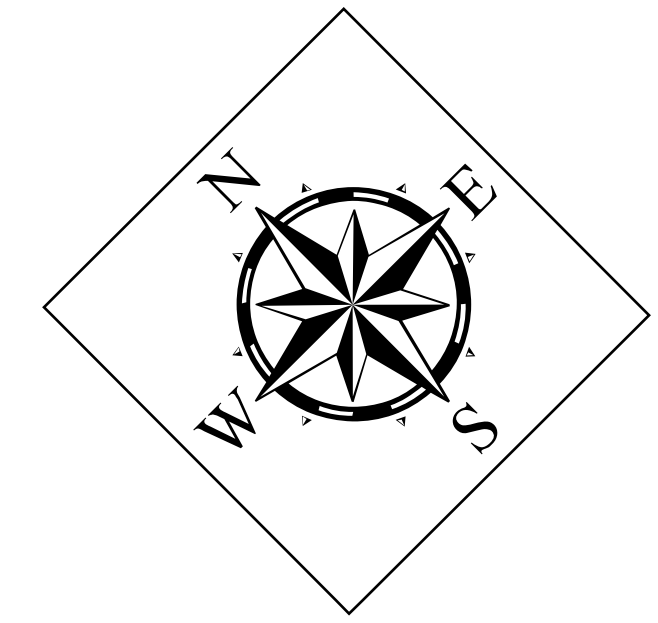


ARLINGTON COUNTY, VIRGINIA STREET SNOW CLEARING MAP 2024-2025

With 100 Blocks

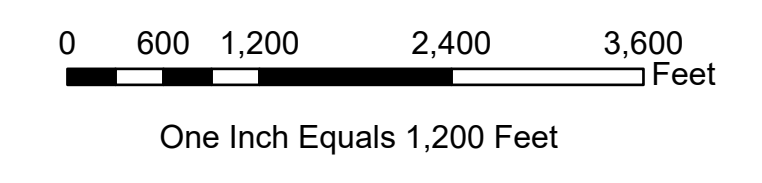


North Seasonal
Snow and Leaf
Operations

Trades Center

Legend

- | | |
|------------------------------|---|
| Arlington County Snow Routes | Traffic Calming |
| Primary County | Raised; Speed Cushion; Speed Hump |
| Secondary County | Traffic Circle |
| School Priorities | |
| Streets (Not Plowed) | Snow Facilities |
| Other Agency (Not Plowed) | Trades Center |
| Residential | North Seasonal Snow and Leaf Operations |
| Small Truck Areas | Work Zone |
| Snow Sections | Potomac River |
| Zone A | Zone E |
| Zone B | Zone F |
| Zone C | Zone G |
| Zone D | Zone H |
| County Line | |



Pursuant to Section 54.1-402 of the Code of Virginia, any determination of topography or contours, or any depiction of physical improvements, property lines or boundaries is for general information only and shall not be used for the design, modification, or construction of improvements to real property or for flood plain determination.
Map prepared by Arlington County GIS Mapping Center
Produced on 01 November 2024
Contact us at gis@arlingtonva.us for spatial reference notes.