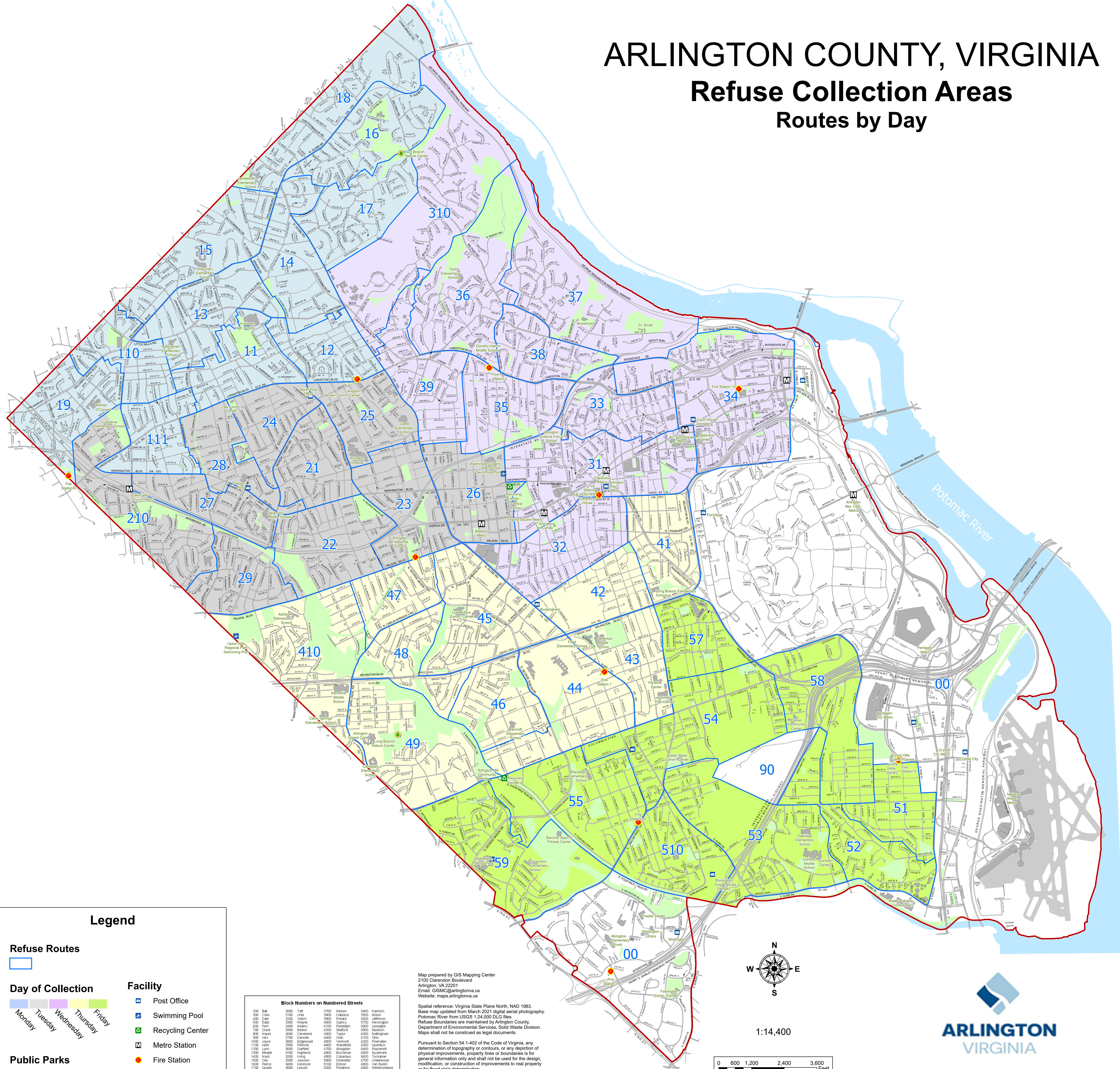


ARLINGTON COUNTY, VIRGINIA

Refuse Collection Areas

Routes by Day



Legend

- Refuse Routes**
- Day of Collection**
 Monday
 Tuesday
 Wednesday
 Thursday
 Friday
- Public Parks**
- Facility**
 Post Office
 Swimming Pool
 Recycling Center
 Metro Station
 Fire Station
 Nature Center

Block Numbers on Numbered Streets

200 Bal	3000 Tatt	3700 Nelson	5400 Harrison
300 Clark	2100 Ume	3800 Oakland	5500 Illinois
400 Dale	2200 Vickers	3900 Polaris	5600 Jefferson
500 East	2300 Wayne	4000 Quincy	5700 Langston
600 Fern	2400 Adams	4100 Strickland	5800 Lexington
700 Grant	2500 Barton	4200 Stafford	5900 Madison
800 Hayes	2600 Clegg	4300 Taylor	6000 Hollingsham
900 Ives	2700 Daniels	4400 Utah	6100 Ohio
1000 Joyce	2800 Edgewood	4500 Vermont	6200 Franklin
1100 Kent	2900 Finney	4600 Wisconsin	6300 Quaker
1200 Lynn	3000 Garland	4700 Arlington	6400 Rosemont
1300 Meade	3100 Highland	4800 Buchanan	6500 Sycamore
1400 Nash	3200 Irving	4900 Columbus	6600 Tuckahoe
1500 Oak	3300 Jackson	5000 Clowdson	6700 Underwood
1600 Pierce	3400 Kamee	5100 Edison	6800 Van Buren
1700 Queen	3500 Lincoln	5200 Frederick	6900 Westmead
1800 Rife	3600 Monroe	5300 Greenleaf	7000 Arizona
1900 Scott			


South and West Sides are Even Address Numbers

Map prepared by GIS Mapping Center
 2100 Clarendon Boulevard
 Arlington, VA 22201
 Email: GISMC@arlingtonva.us
 Website: maps.arlingtonva.us


Spatial reference: Virginia State Plane North, NAD 1983.
 Base map updated from March 2021 digital aerial photography.
 Potomac River from USGS 1:24,000 DLG files.
 Refuse boundaries are maintained by Arlington County,
 Department of Environmental Services, Solid Waste Division.
 Maps shall not be construed as legal documents.

Pursuant to Section 54.1-402 of the Code of Virginia, any
 determination of topography or contours, or any depiction of
 physical improvements, property lines or boundaries is for
 general information only and shall not be used for the design,
 modification, or construction of improvements to real property
 or for flood plain determination.

Map © 2022 Arlington County, VA
 Last Updated: July 2022



1:14,400



Refuse Collection Areas
Routes by Day