

# Arlington County, Virginia TRANSPORTATION MODES

Mass Transit, Bike Routes, Bike- and Car-Sharing

MetroRail, MetroBus and ART Bus Routes  
with Bus Stop Locations by Service Provider;  
Bike Trails; Zipcar and Capital Bikeshare Locations; Commuter Stores

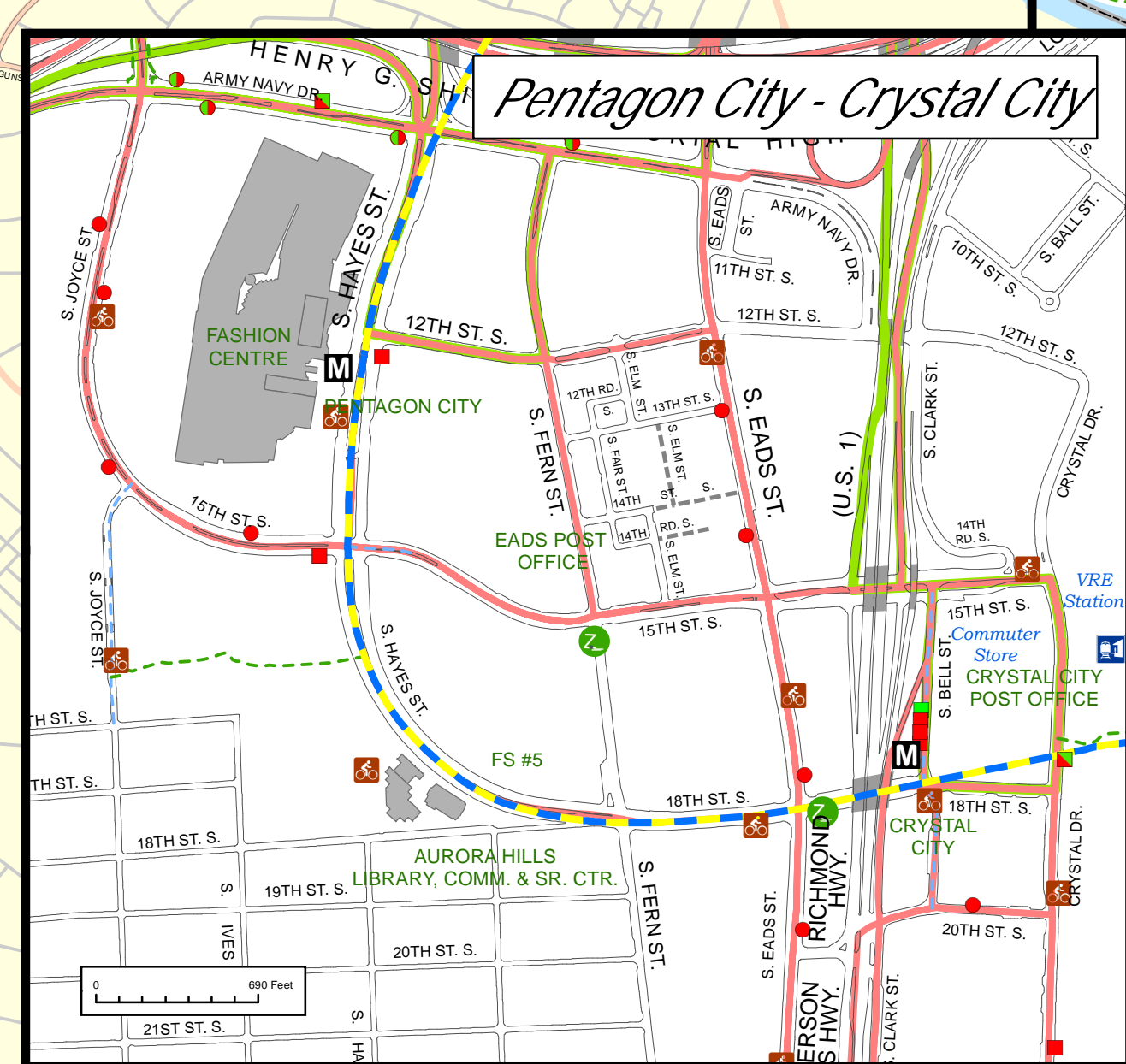
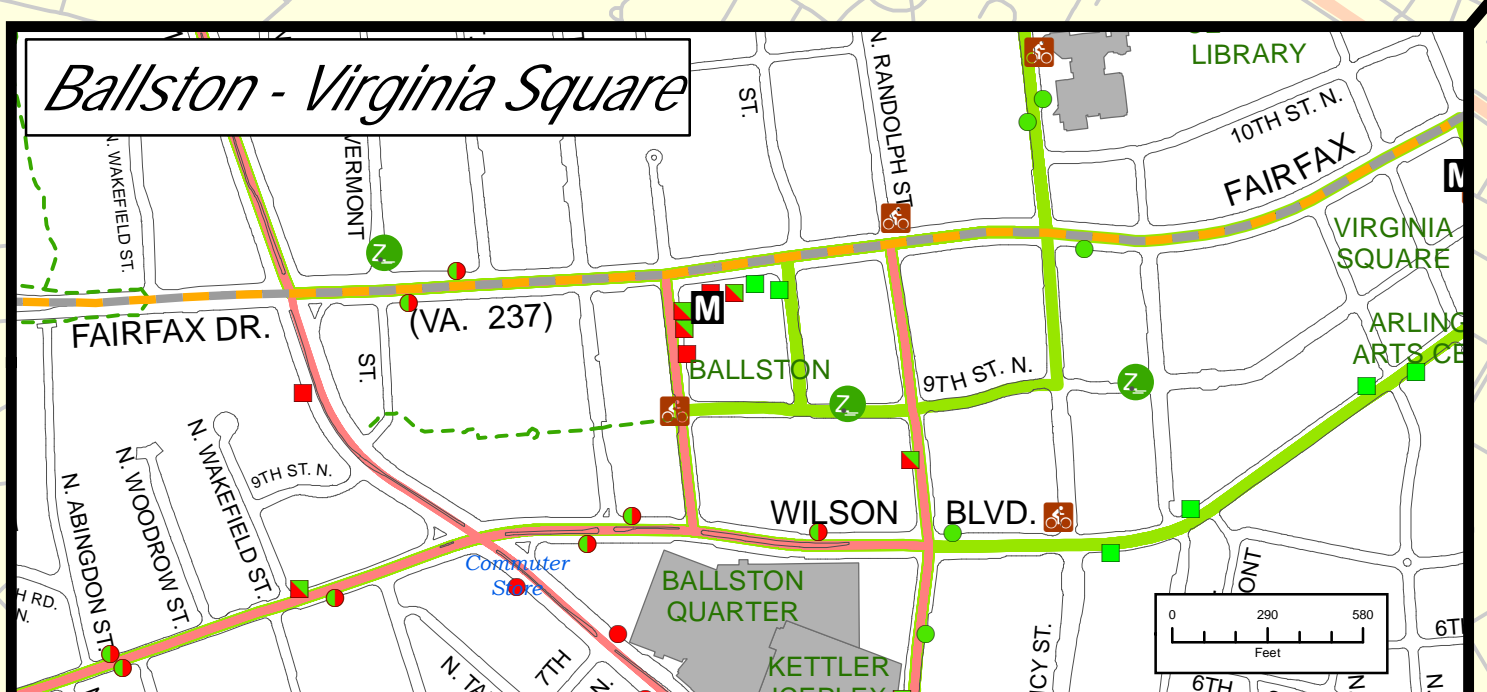
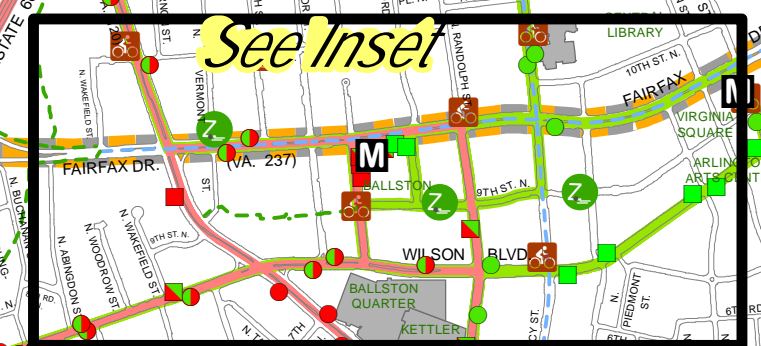
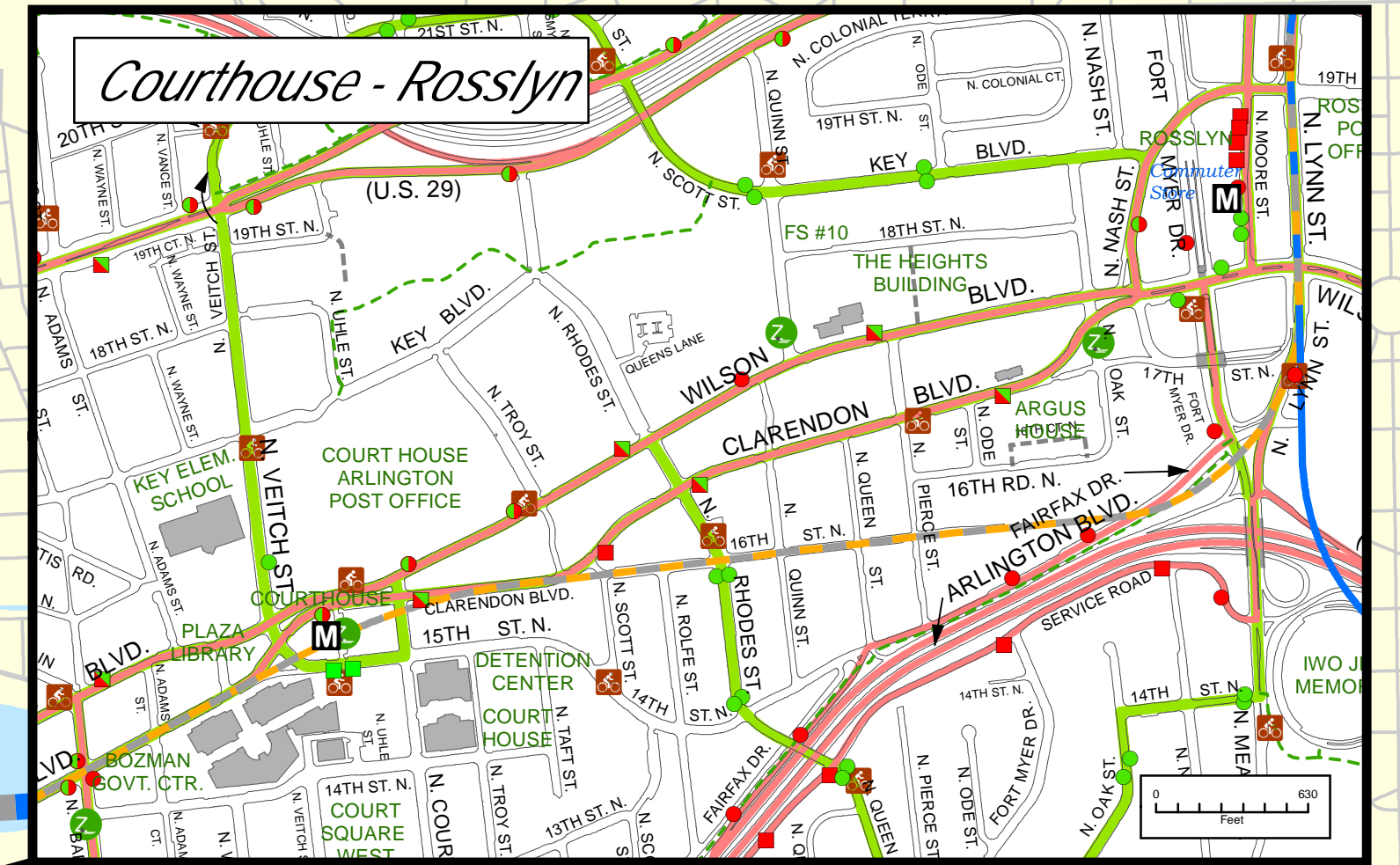
Fairfax County

Washington, D.C.

City of Falls Church

Fairfax County

City of Alexandria



**Legend**

**MetroRail**

- Metro Station
- Blue Line
- Orange Line
- Yellow Line
- Silver Line

**Bike Routes**

- Bike Lane, Sharrow
- Off Street Trail
- On Street Route

**Bike and Car Share**

- Capital Bikeshare
- zipcar

**Bus Routes**

- Metro Bus Routes
- ART Bus Routes

**Bus Stops**

- ART only
- ART with shelter
- Metro only
- Metro with shelter
- Metro + ART
- Metro + ART with shelter

**Other**

- Proposed, New Streets

**Block Numbers on Numbered Streets**

200 Ball	2000 Tall	3700 bottom	5400 Harrison
300 Dale	2100 Vinea	3800 Parkway	5500 Jefferson
400 East	2200 Vinton	3900 Polaris	5600 Washington
500 Fern	2300 Wilson	4000 Rappahannock	5700 Washington
600 Grant	2400 Barton	4100 Stafford	5800 Madison
700 Lee	2500 Belmont	4200 Stafford	5900 Madison
800 Lee	2600 Belmont	4300 Stafford	6000 Madison
900 Lee	2700 Belmont	4400 Upton	6100 Ohio
1000 Lee	2800 Belmont	4500 Upton	6200 Phenix
1100 Lee	2900 Belmont	4600 Upton	6300 Quantico
1200 Lee	3000 Belmont	4700 Upton	6400 Quantico
1300 Lee	3100 Belmont	4800 Upton	6500 Quantico
1400 Lee	3200 Belmont	4900 Upton	6600 Quantico
1500 Lee	3300 Belmont	5000 Upton	6700 Quantico
1600 Lee	3400 Belmont	5100 Upton	6800 Quantico
1700 Lee	3500 Belmont	5200 Upton	6900 Quantico
1800 Lee	3600 Belmont	5300 Upton	7000 Quantico
1900 Lee	3700 Belmont	5400 Upton	7100 Quantico
2000 Lee	3800 Belmont	5500 Upton	7200 Quantico

South and West Sides are Even Address Numbers

Map prepared by GIS Mapping Center  
2100 Clarendon Blvd., Suite 813  
Arlington, VA 22201  
Email: gis@arlingtonva.us  
Website: maps.arlingtonva.us

Spatial reference: Virginia State Plane North, NAD 1983.  
Base map updated from April 2017 digital aerial photography, Potomac River from USGS 1:24,000 DLG files.  
Cadastral and political data layers are maintained on an on-going basis. Transportation data provided by DES Transportation and WMATA. Maps shall not be construed as legal documents.

Pursuant to Section 54.1-402 of the Code of Virginia, any determination of topography or contours, or any depiction of physical improvements, property lines or boundaries is for general information only and shall not be used for the design, modification, or construction of improvements to real property or for flood plain determination.

Map © 2019 Arlington County, VA  
Last Updated: July 2019  
Printed: July 2019

