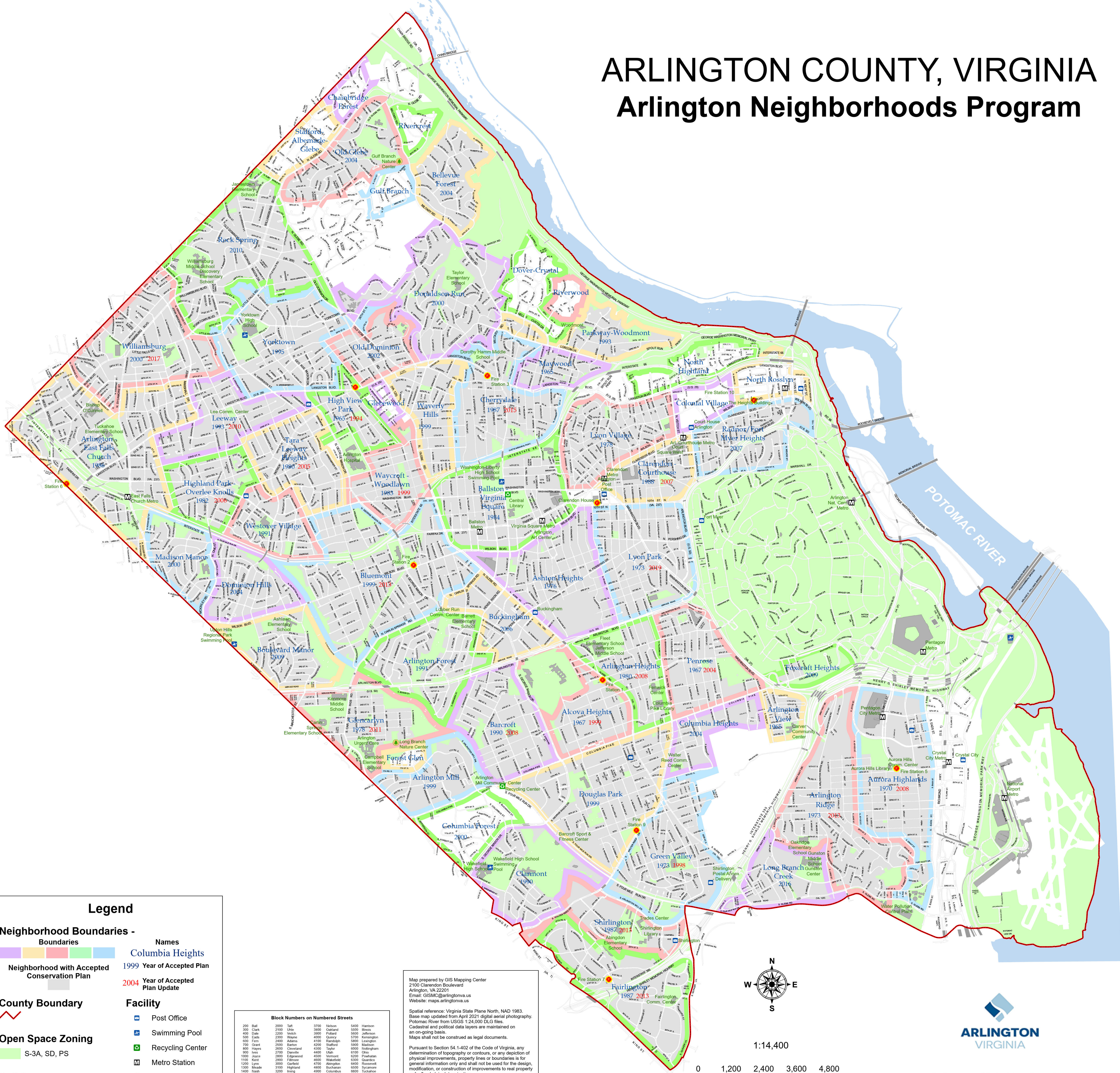


# ARLINGTON COUNTY, VIRGINIA

## Arlington Neighborhoods Program



### Legend

- Neighborhood Boundaries -**
  - Boundaries
  - Names
  - Year of Accepted Plan
  - Year of Accepted Plan Update
- County Boundary**
- Open Space Zoning**
  - S-3A, SD, PS
- Buildings**
- Facility**
  - Post Office
  - Swimming Pool
  - Recycling Center
  - Metro Station
  - Fire Station
  - Nature Center

**Block Numbers on Numbered Streets**

|             |                |                |                   |
|-------------|----------------|----------------|-------------------|
| 200 Ball    | 2000 Tatt      | 3700 Nelson    | Harrison          |
| 300 Clark   | 2100 Uhle      | 3800 Oakland   | 5000 Illinois     |
| 400 Dale    | 2200 Veach     | 3900 Pulaski   | 5600 Jefferson    |
| 500 East    | 2300 Wayne     | 4000 Quince    | 5700 Kensington   |
| 600 Fern    | 2400 Adams     | 4100 Standish  | 6000 Lexington    |
| 700 Grant   | 2500 Barton    | 4200 Stafford  | 9000 Madison      |
| 800 Hayes   | 2600 Cleveland | 4300 Taylor    | 6000 Hedingham    |
| 900 Ives    | 2700 Danville  | 4400 Utah      | 6100 Ohio         |
| 1000 Joyce  | 2800 Edgewood  | 4500 Vermont   | 6200 Peacham      |
| 1100 Kent   | 2900 Filmore   | 4600 Wakefield | 6300 Quanco       |
| 1200 Lynn   | 3000 Garfield  | 4700 Algonquin | 6400 Rossmore     |
| 1300 Meade  | 3100 Highland  | 4800 Suburban  | 6500 Sycamore     |
| 1400 Meade  | 3200 Irving    | 4900 Columbia  | 6600 Tuckahoe     |
| 1500 Oak    | 3300 Jackson   | 5000 Dinwiddie | 6700 Underwood    |
| 1600 Pierce | 3400 Kennebec  | 5100 Calverton | 6800 Van Burden   |
| 1700 Quinn  | 3500 Lincoln   | 5200 Frederick | 6900 Windroseland |
| 1800 Rolle  | 3600 Monroe    | 5300 Greentree | 7000 Arizona      |
| 1900 Scott  |                |                |                   |

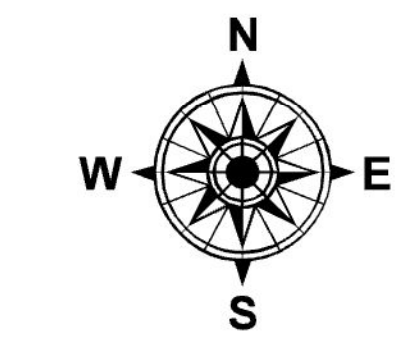
South and West Sides are Even Address Numbers

Map prepared by GIS Mapping Center  
 2100 Clarendon Boulevard  
 Arlington, VA 22201  
 Email: GISMC@arlingtonva.us  
 Website: maps.arlingtonva.us

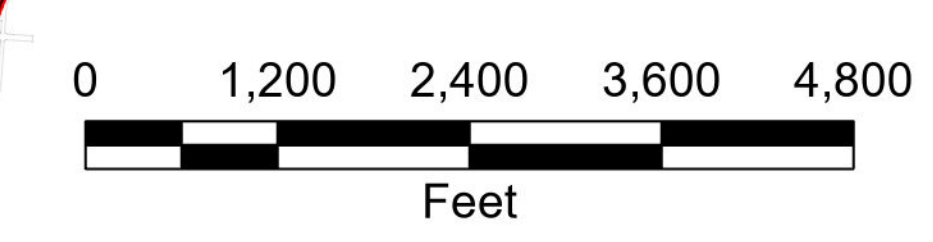
Spatial reference: Virginia State Plane North, NAD 1983.  
 Base map updated from April 2021 digital aerial photography.  
 Potomac River from USGS 1:24,000 DLG files.  
 Cadastral and political data layers are maintained on an on-going basis.  
 Maps shall not be construed as legal documents.

Pursuant to Section 54.1-402 of the Code of Virginia, any determination of topography or contours, or any depiction of physical improvements, property lines or boundaries is for general information only and shall not be used for the design, modification, or construction of improvements to real property or for flood plain determination.

Map © 2024 Arlington County, VA  
 Last Updated: April 2024  
 Printed: April 2024



1:14,400



**Arlington Neighborhoods Program**