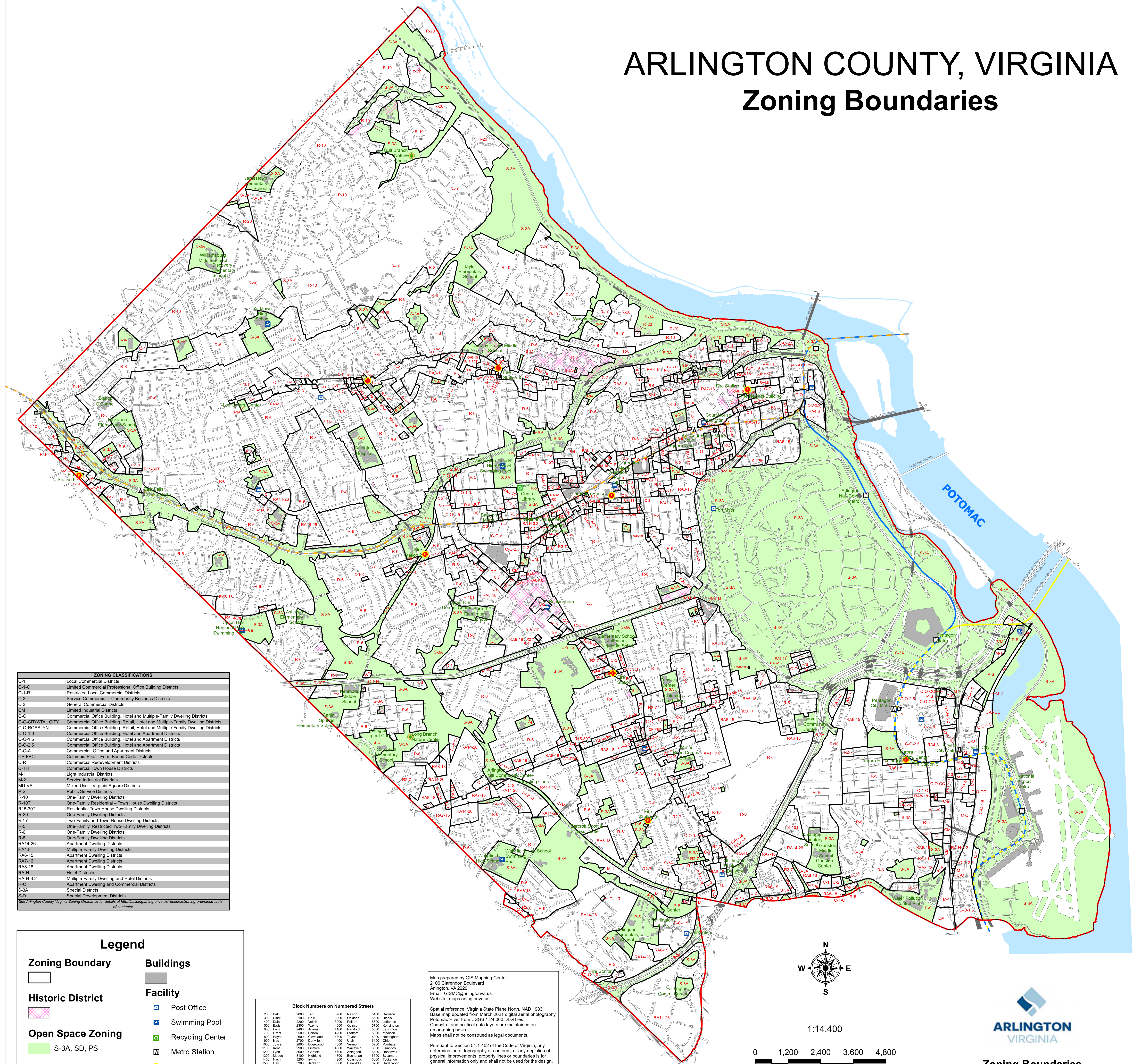


ARLINGTON COUNTY, VIRGINIA

Zoning Boundaries



ZONING CLASSIFICATIONS	
C-1	Local Commercial Districts
C-1-O	Limited Commercial Professional Office Building Districts
C-1-R	Restricted Local Commercial Districts
C-2	Service Commercial - Community Business Districts
C-3	General Commercial Districts
CM	Limited Industrial Districts
C-O	Commercial Office Building, Hotel and Multiple-Family Dwelling Districts
CO-CRYSTAL CITY	Commercial Office Building, Retail, Hotel and Multiple-Family Dwelling Districts
CO-ROSSLYN	Commercial Office Building, Retail, Hotel and Multiple-Family Dwelling Districts
C-O-1.0	Commercial Office Building, Hotel and Apartment Districts
C-O-1.5	Commercial Office Building, Hotel and Apartment Districts
CO-2.5	Commercial Office Building, Hotel and Apartment Districts
C-O-A	Commercial, Office and Apartment Districts
CP-FBC	Columbia Pike - Form Based Code Districts
C-R	Commercial Redevelopment Districts
C-TH	Commercial Town House Districts
M-1	Light Industrial Districts
M-2	Service Industrial Districts
MU-VS	Mixed Use - Virginia Square Districts
P-S	Public Service Districts
R-10	One-Family Dwelling Districts
R-10T	One-Family Residential - Town House Dwelling Districts
R-15-30T	Residential Town House Dwelling Districts
R-20	One-Family Dwelling Districts
R-2-7	Two-Family and Town House Dwelling Districts
R-5	One-Family, Restricted Two-Family Dwelling Districts
R-6	One-Family Dwelling Districts
R-8	One-Family Dwelling Districts
RA-14-26	Apartment Dwelling Districts
RA-8	Multiple-Family Dwelling Districts
RA-6-15	Apartment Dwelling Districts
RA-7-16	Apartment Dwelling Districts
RA-8-18	Apartment Dwelling Districts
RA-H	Hotel Districts
RA-H-3.2	Multiple-Family Dwelling and Hotel Districts
S-A	Apartment Dwelling and Commercial Districts
S-3A	Special Districts
S-D	Special Development Districts

Legend

Zoning Boundary

Historic District

Open Space Zoning

County Boundary

Buildings

Facility

Post Office

Swimming Pool

Recycling Center

Metro Station

Fire Station

Nature Center

Block Numbers on Numbered Streets			
200	East	2000	Taft
300	Clark	2100	Utah
400	Dab	2200	Veitch
500	East	2300	Wayne
600	Fern	2400	Adams
700	Grant	2500	Barton
800	Hayes	2600	Cleveland
900	Hess	2700	Daniels
1000	Joyce	2800	Edgewood
1100	Kear	2900	Filmore
1200	Lynn	3000	Garfield
1300	Made	3100	Highland
1400	Nash	3200	Irvine
1500	Dak	3300	Jackson
1600	Pearce	3400	Kennon
1700	Queen	3500	Lincoln
1800	Ruffe	3600	Monroe
1900	Scott	3700	Nelson
		3800	Osborne
		3900	Pollard
		4000	Quincy
		4100	Randolph
		4200	Stanford
		4300	Taylor
		4400	Usher
		4500	Vanhook
		4600	Waldfield
		4700	Washington
		4800	Wellfleet
		4900	Wyandott
		5000	Yankee
		5100	Edison
		5200	Frederick
		5300	Greenbrier
		5400	Harrison
		5500	Jefferson
		5600	Kennington
		5700	Lexington
		5800	Malden
		5900	Nottingham
		6000	Oneida
		6100	Powhatan
		6200	Quantico
		6300	Roosevelt
		6400	Smyth
		6500	Tuckahoe
		6600	Wellfleet
		6700	Westmead
		6800	Winburn
		6900	Worland
		7000	Arizona


South and West Sides are Even Address Numbers

Map prepared by GIS Mapping Center
 2100 Clarendon Boulevard
 Arlington, VA 22201
 Email: GISMC@arlingtonva.us
 Website: maps.arlingtonva.us

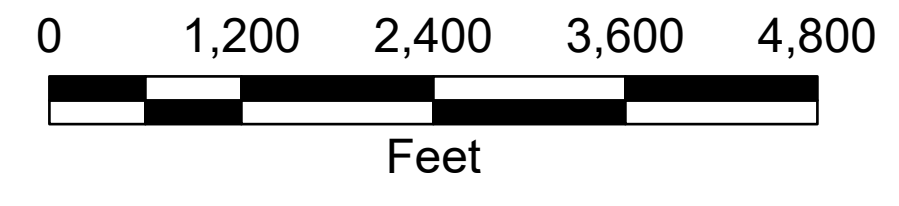
Spatial reference: Virginia State Plane North, NAD 1983.
 Base map updated from March 2021 digital aerial photography.
 Potomac River from USGS 1:24,000 DLG files.
 Cadastral and political data layers are maintained on an on-going basis.
 Maps shall not be construed as legal documents.

Pursuant to Section 54.1-402 of the Code of Virginia, any determination of topography or contours, or any depiction of physical improvements, property lines or boundaries is for general information only and shall not be used for the design, modification, or construction of improvements to real property or for flood plain determination.

Map © 2025 Arlington County, VA
 Printed: December 2025



1:14,400



Zoning Boundaries