
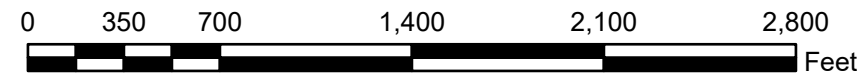


A Section

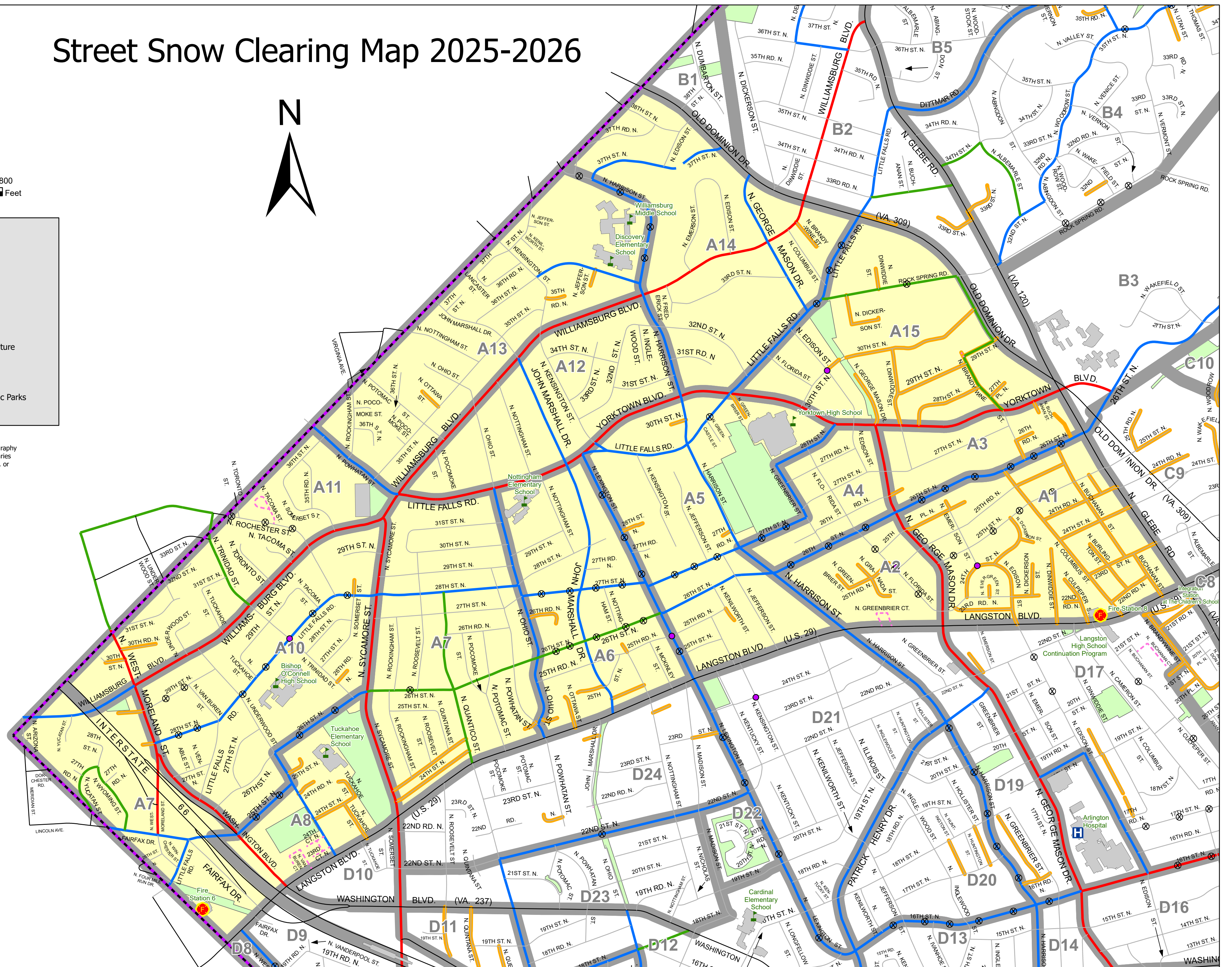
Street Snow Clearing Map 2025-2026



Arlington County Snow Routes		Facilities	
— Primary County	School		
— Secondary County	Hospital		
— School Priorities	Fire Station		
Other Responsibilities		Traffic Calming Type	
— Arlington Residential (Plowed)	Traffic Calming Feature		
— Small Truck Areas	Traffic Circle Flag		
— Other Agency (Not Plowed)	Work Zone		
- - - Streets (Not Plowed)	School Parks/Public Parks		
	— County Line		

Pursuant to Section 54.1-402 of the Code of Virginia, any determination of topography or contours, or any depiction of physical improvements, property lines or boundaries is for general information only and shall not be used for the design, modification, or construction of improvements to real property or for flood plain determination.



Map prepared by Arlington County GIS Mapping Center
 Produced and © December 2025
 Contact us at gismc@arlingtonva.us for spatial reference notes.



Street Snow Clearing Map 2025-2026

B

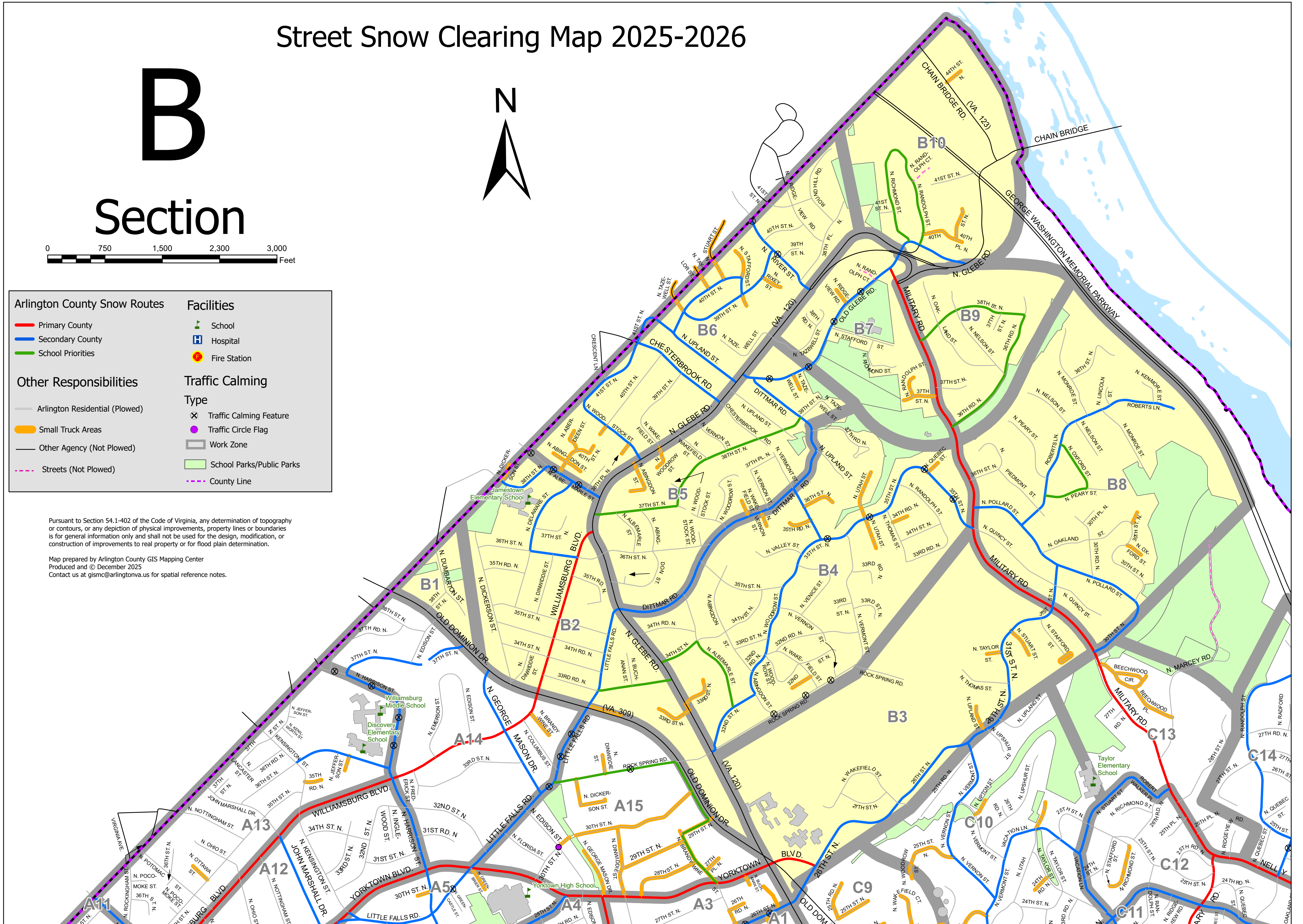
Section



Arlington County Snow Routes		Facilities	
— Primary County	School		
— Secondary County	Hospital		
— School Priorities	Fire Station		
Other Responsibilities		Traffic Calming	
— Arlington Residential (Plowed)	Traffic Calming Feature		
Small Truck Areas	Traffic Circle Flag		
— Other Agency (Not Plowed)	Work Zone		
— Streets (Not Plowed)	School Parks/Public Parks		
	— County Line		

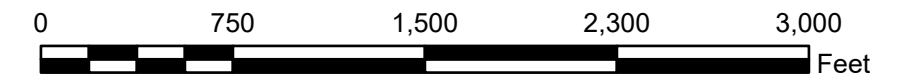
Pursuant to Section 54.1-402 of the Code of Virginia, any determination of topography or contours, or any depiction of physical improvements, property lines or boundaries is for general information only and shall not be used for the design, modification, or construction of improvements to real property or for flood plain determination.

Map prepared by Arlington County GIS Mapping Center
 Produced and © December 2025
 Contact us at gismc@arlingtonva.us for spatial reference notes.



Street Snow Clearing Map 2025-2026

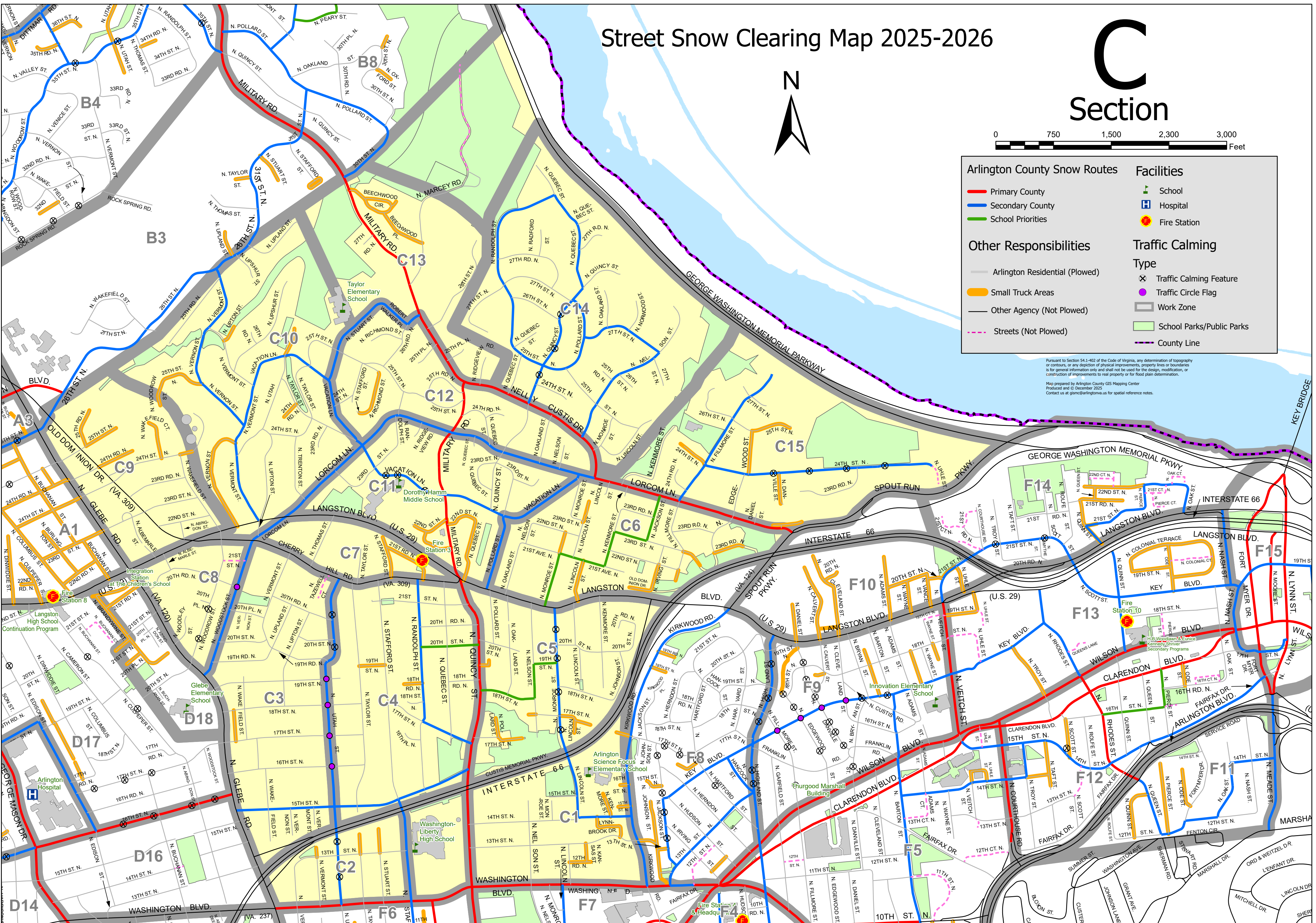
C Section



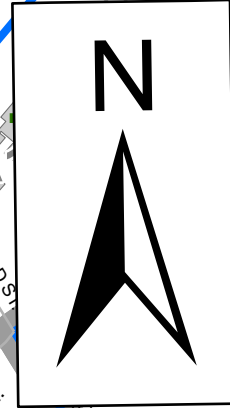
Arlington County Snow Routes	Facilities
— Primary County	School
— Secondary County	Hospital
— School Priorities	Fire Station
— Arlington Residential (Plowed)	
— Small Truck Areas	
— Other Agency (Not Plowed)	
— Streets (Not Plowed)	
	Traffic Calming
	Type
	Traffic Calming Feature
	Traffic Circle Flag
	Work Zone
	School Parks/Public Parks
	County Line

Pursuant to Section 54.1-402 of the Code of Virginia, any determination of topography or contours, or any depiction of physical improvements, property lines or boundaries is for general information only and shall not be used for the design, modification, or construction of improvements to real property or for flood plain determination.

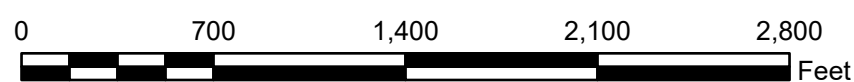
Map prepared by Arlington County GIS Mapping Center
Produced and © December 2025
Contact us at gis@arlingtonva.us for spatial reference notes.



Street Snow Clearing Map 2025-2026



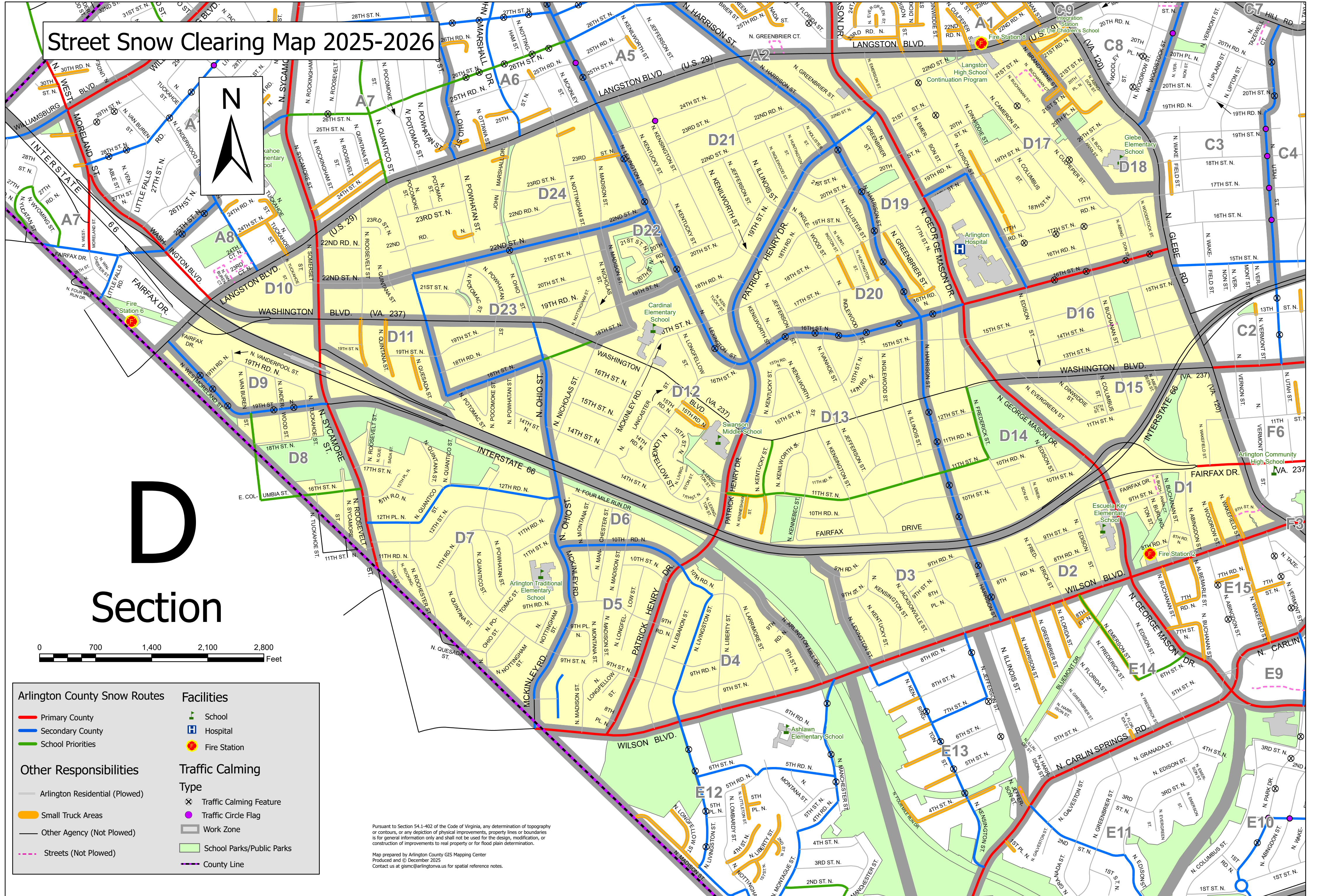
D Section



Arlington County Snow Routes	Facilities
— Primary County	School
— Secondary County	Hospital
— School Priorities	Fire Station
Other Responsibilities	Traffic Calming Type
— Arlington Residential (Plowed)	Traffic Calming Feature
— Small Truck Areas	Traffic Circle Flag
— Other Agency (Not Plowed)	Work Zone
- - - Streets (Not Plowed)	School Parks/Public Parks
	— County Line

Pursuant to Section 54.1-402 of the Code of Virginia, any determination of topography or contours, or any depiction of physical improvements, property lines or boundaries is for general information only and shall not be used for the design, modification, or construction of improvements to real property or for flood plain determination.

Map prepared by Arlington County GIS Mapping Center
 Produced and © December 2025
 Contact us at gismc@arlingtonva.us for spatial reference notes.




Street Snow Clearing Map 2025-2026



E

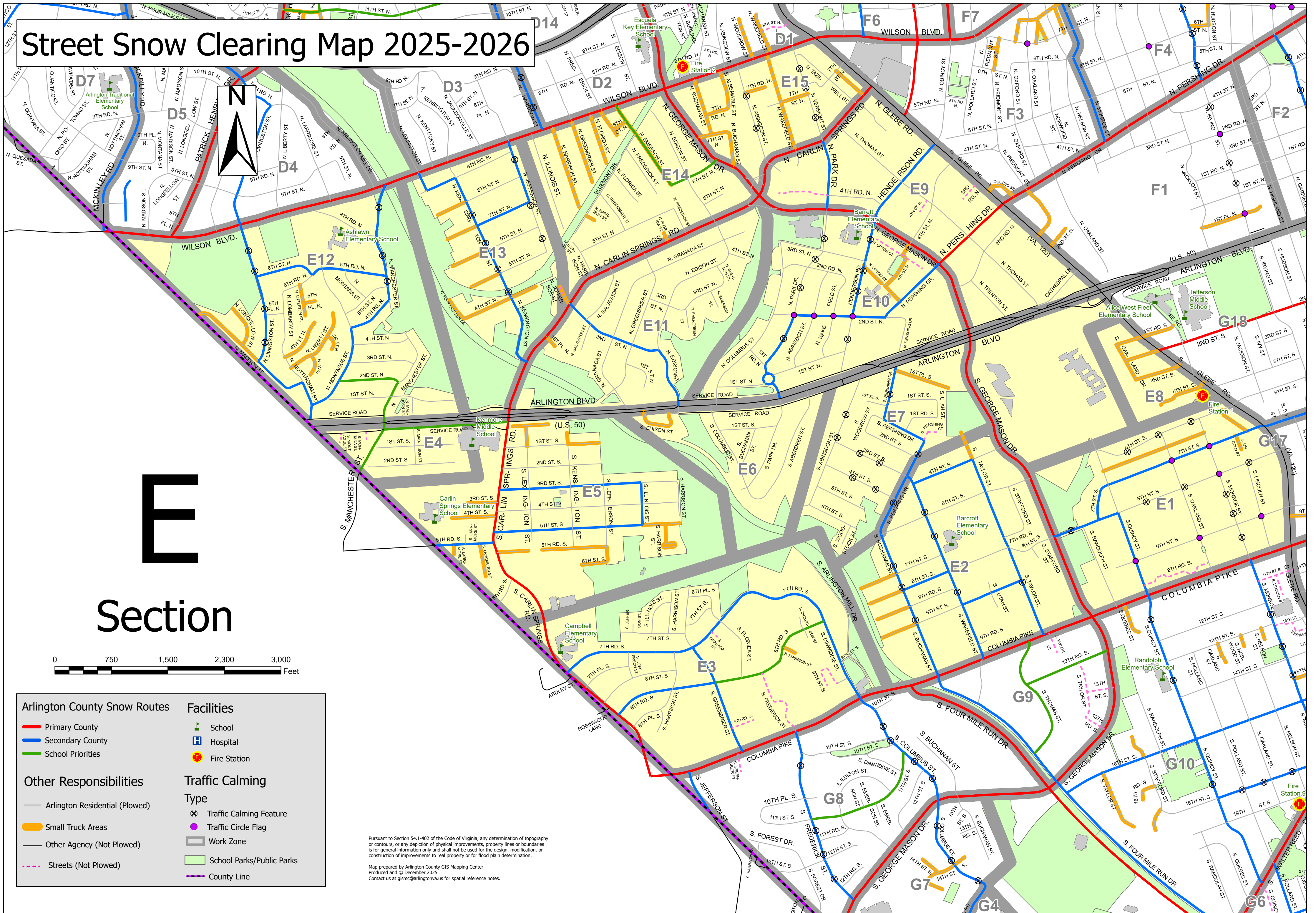
Section



Arlington County Snow Routes	Facilities
— Primary County	School
— Secondary County	Hospital
— School Priorities	Fire Station
Other Responsibilities	Traffic Calming Type
— Arlington Residential (Plowed)	Traffic Calming Feature
— Small Truck Areas	Traffic Circle Flag
— Other Agency (Not Plowed)	Work Zone
- - - Streets (Not Plowed)	School Parks/Public Parks
	- - - County Line

Pursuant to Section 54.1-402 of the Code of Virginia, any determination of topography or contours, or any depiction of physical improvements, property lines or boundaries is for general information only and shall not be used for the design, modification, or construction of improvements to real property or for flood plain determination.

Map prepared by Arlington County GIS Mapping Center
Produced and © December 2025
Contact us at gismc@arlingtonva.us for spatial reference notes.

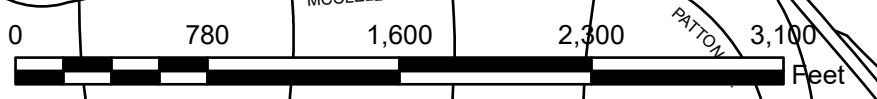


Street Snow Clearing Map 2025-2026



F

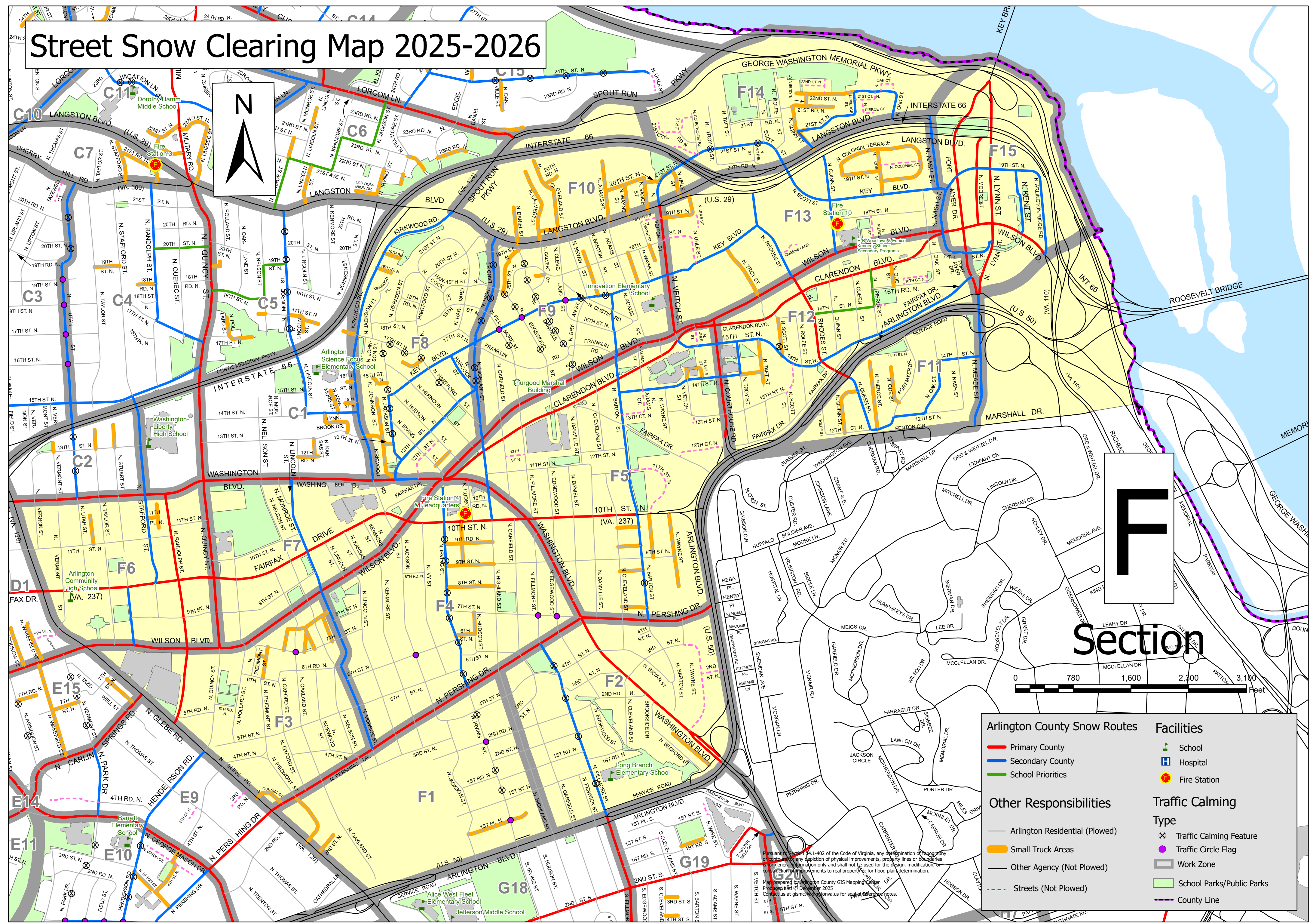
Section



Arlington County Snow Routes		Facilities	
—	Primary County		School
—	Secondary County		Hospital
—	School Priorities		Fire Station
—	Arlington Residential (Plowed)		
—	Small Truck Areas		
—	Other Agency (Not Plowed)		
- - -	Streets (Not Plowed)		
		Traffic Calming Type	
	Traffic Calming Feature		Traffic Circle Flag
	Work Zone		School Parks/Public Parks
	County Line		

Pursuant to Section 41.1-402 of the Code of Virginia, any depiction of topography or boundaries on this map is for informational purposes only and shall not be used for the design, modification, or construction of improvements to real property or for flood plain determination.

Map prepared by Arlington County GIS Mapping Department on 12/15/2025.
 Contact us at gis@arlingtonva.us for spatial data requests.

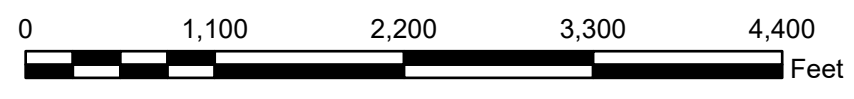


Street Snow Clearing Map 2025-2026



G

Section

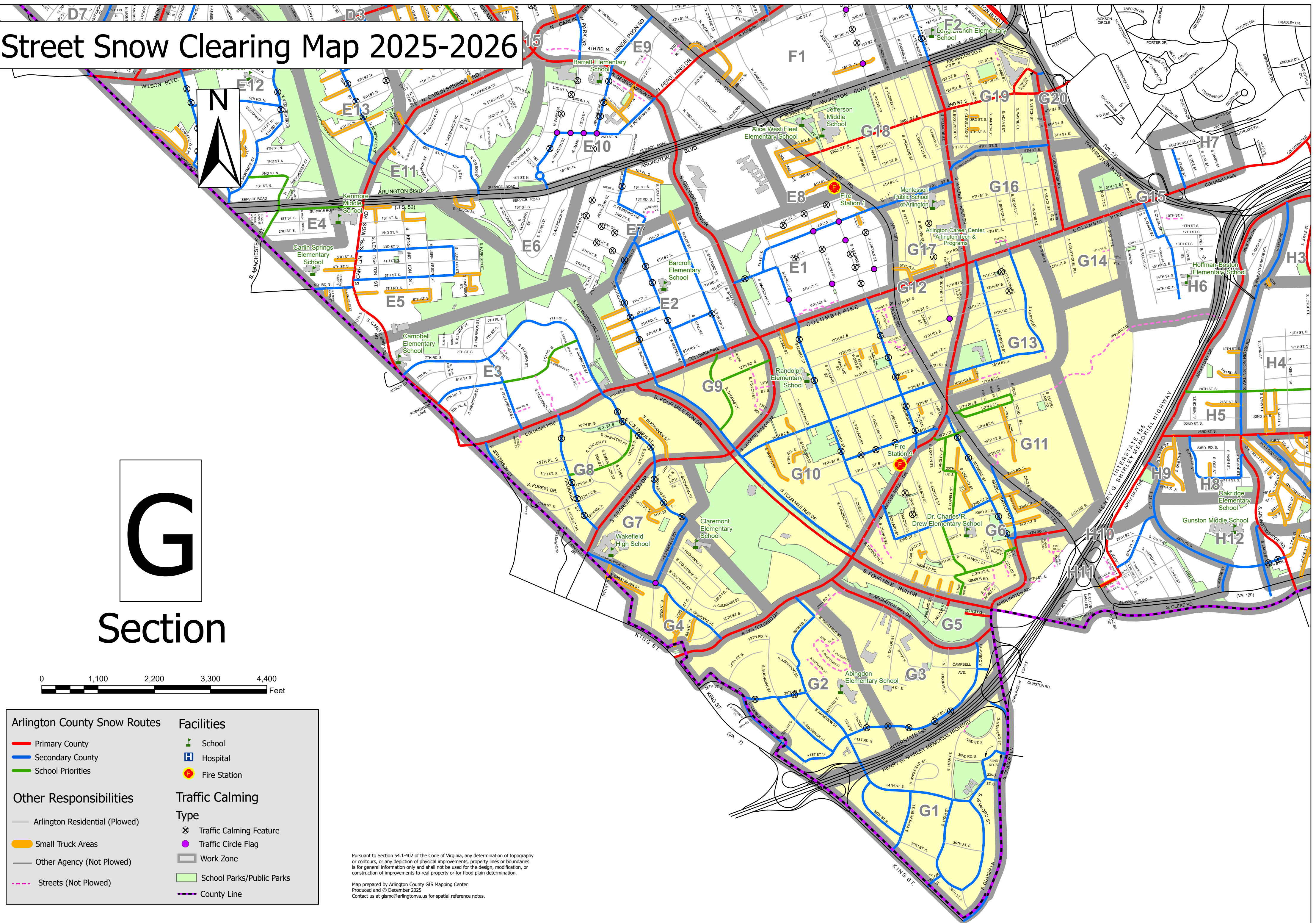


Arlington County Snow Routes	Facilities
— Primary County	School
— Secondary County	Hospital
— School Priorities	Fire Station


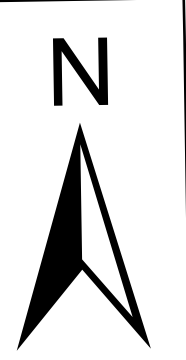
Other Responsibilities	Traffic Calming Type
— Arlington Residential (Plowed)	Traffic Calming Feature
— Small Truck Areas	Traffic Circle Flag
— Other Agency (Not Plowed)	Work Zone
— Streets (Not Plowed)	School Parks/Public Parks
— County Line	

Pursuant to Section 54.1-402 of the Code of Virginia, any determination of topography or contours, or any depiction of physical improvements, property lines or boundaries is for general information only and shall not be used for the design, modification, or construction of improvements to real property or for flood plain determination.

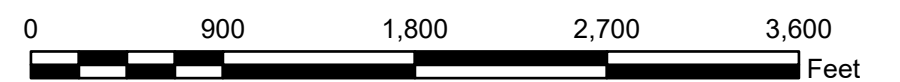
Map prepared by Arlington County GIS Mapping Center
 Produced and © December 2025
 Contact us at gismc@arlingtonva.us for spatial reference notes.



Street Snow Clearing Map 2025-2026



Section



Arlington County Snow Routes		Facilities	
—	Primary County		School
—	Secondary County		Hospital
—	School Priorities		Fire Station
Other Responsibilities		Traffic Calming	
—	Arlington Residential (Plowed)		Traffic Calming Feature
—	Small Truck Areas		Traffic Circle Flag
—	Other Agency (Not Plowed)		Work Zone
- - -	Streets (Not Plowed)		School Parks/Public Parks
		- - -	County Line

Pursuant to Section 54.1-402 of the Code of Virginia, any determination of topography or contours, or any depiction of physical improvements, property lines or boundaries is for general information only and shall not be used for the design, modification, or construction of improvements to real property or for flood plain determination.
 Map prepared by Arlington County GIS Mapping Center
 Produced and © December 2025
 Contact us at gisnc@arlingtonva.us for spatial reference notes.

