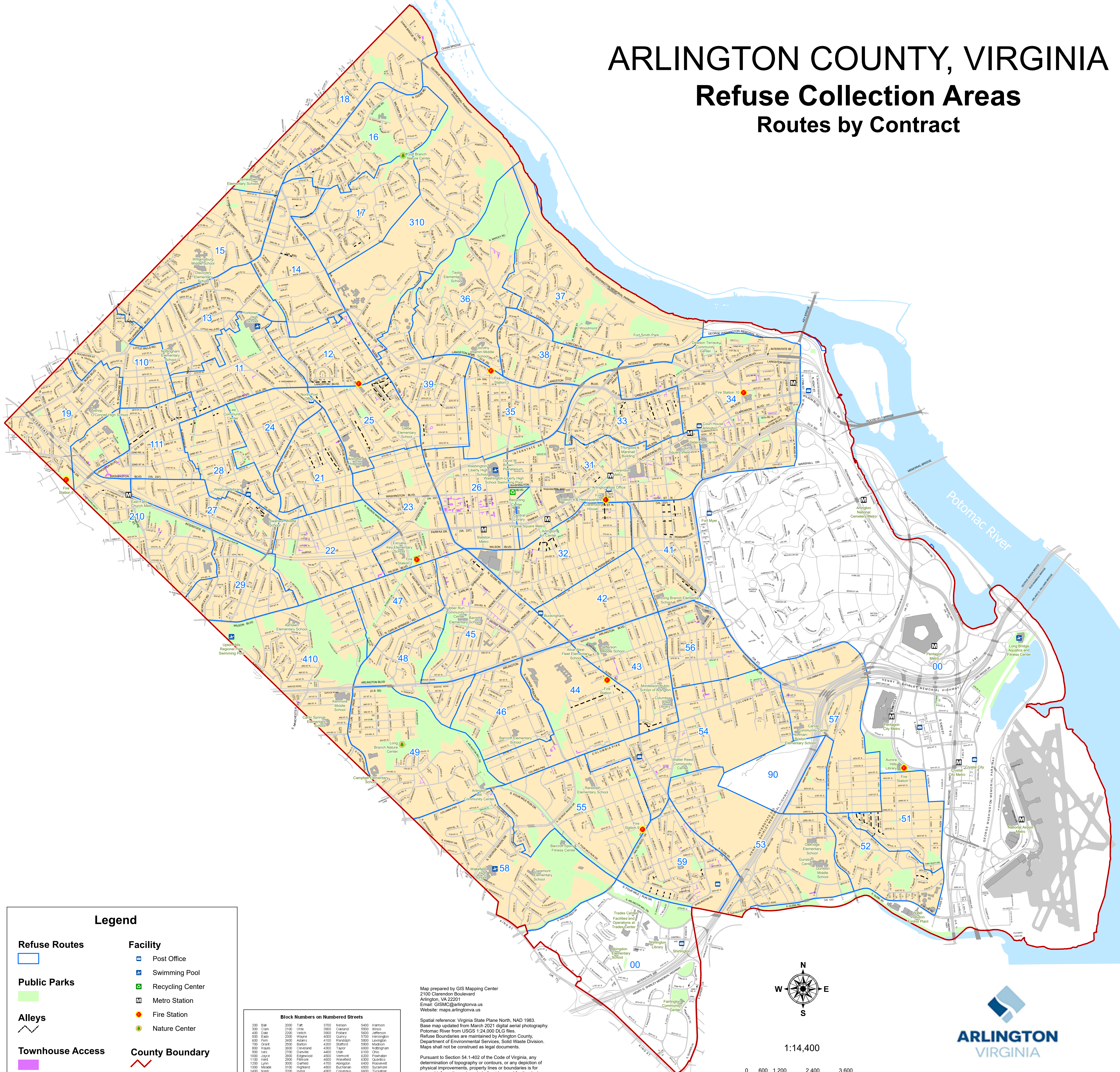


# ARLINGTON COUNTY, VIRGINIA

## Refuse Collection Areas

### Routes by Contract




#### Legend

##### Refuse Routes



##### Public Parks



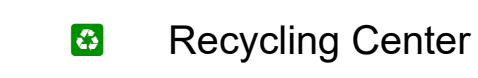
##### Alleys




##### Townhouse Access



##### Facility



##### County Boundary



##### Block Numbers on Numbered Streets

200 Blair	2000 Tatt	3700 Nelson	5400 Harrison
300 Clark	2100 Uthe	3800 Oulard	5500 Heros
400 Erie	2200 Veston	3900 Polard	5600 Jefferson
500 Eads	2300 Wayne	4000 Quincy	5700 Kensington
600 Fern	2400 Adams	4100 Rankin	5800 Lexington
700 Grant	2500 Barton	4200 Seaford	5900 Madison
800 Hayes	2600 Cleveland	4300 Taylor	6000 Nottingham
900 Lee	2700 Danville	4400 Utah	6100 Ohio
1000 Lytle	2800 Edgewood	4500 Vermont	6200 Pointon
1100 Hart	2900 Filmore	4600 Wakefield	6300 Quantico
1200 Lynn	3000 Garfield	4700 Arlington	6400 Rosemead
1300 Meade	3100 Highland	4800 Buchanan	6500 Syracuse
1400 Main	3200 Irving	4900 Columbus	6600 Tuslane
1500 Oak	3300 Jackson	5000 Driveway	6700 Underwood
1600 Pierce	3400 Harmon	5100 Edison	6800 Var Surin
1700 Queen	3500 Lincoln	5200 Frederic	6900 Westmeadland
1800 Ruffe	3600 Monroe	5300 Chester	7000 Arizona
1900 Stott			

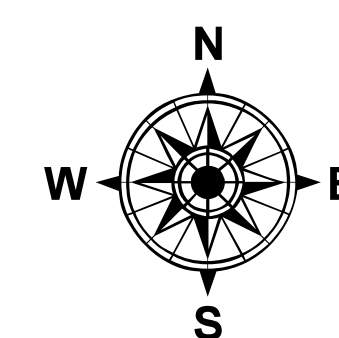
South and West Sides are Even Address Numbers

Map prepared by GIS Mapping Center  
2100 Clarendon Boulevard  
Arlington, VA 22201  
Email: GISMC@arlingtonva.us  
Website: maps.arlingtonva.us

Spatial reference: Virginia State Plane North, NAD 1983.  
Base map updated from March 2021 digital aerial photography.  
Potomac River from USGS 1:24,000 DLG files.  
Refuse boundaries are maintained by Arlington County,  
Department of Environmental Services, Solid Waste Division.  
Maps shall not be construed as legal documents.

Pursuant to Section 54.1-402 of the Code of Virginia, any  
determination of topography or contours, or any depiction of  
physical improvements, property lines or boundaries is for  
general information only and shall not be used for the design,  
modification, or construction of improvements to real property  
or for flood plain determination.

Map © 2026 Arlington County, VA  
Last Updated: February 2026



1:14,400

0 600 1,200 2,400 3,600 Feet



ARLINGTON  
VIRGINIA

Refuse Collection Areas  
Routes by Contract