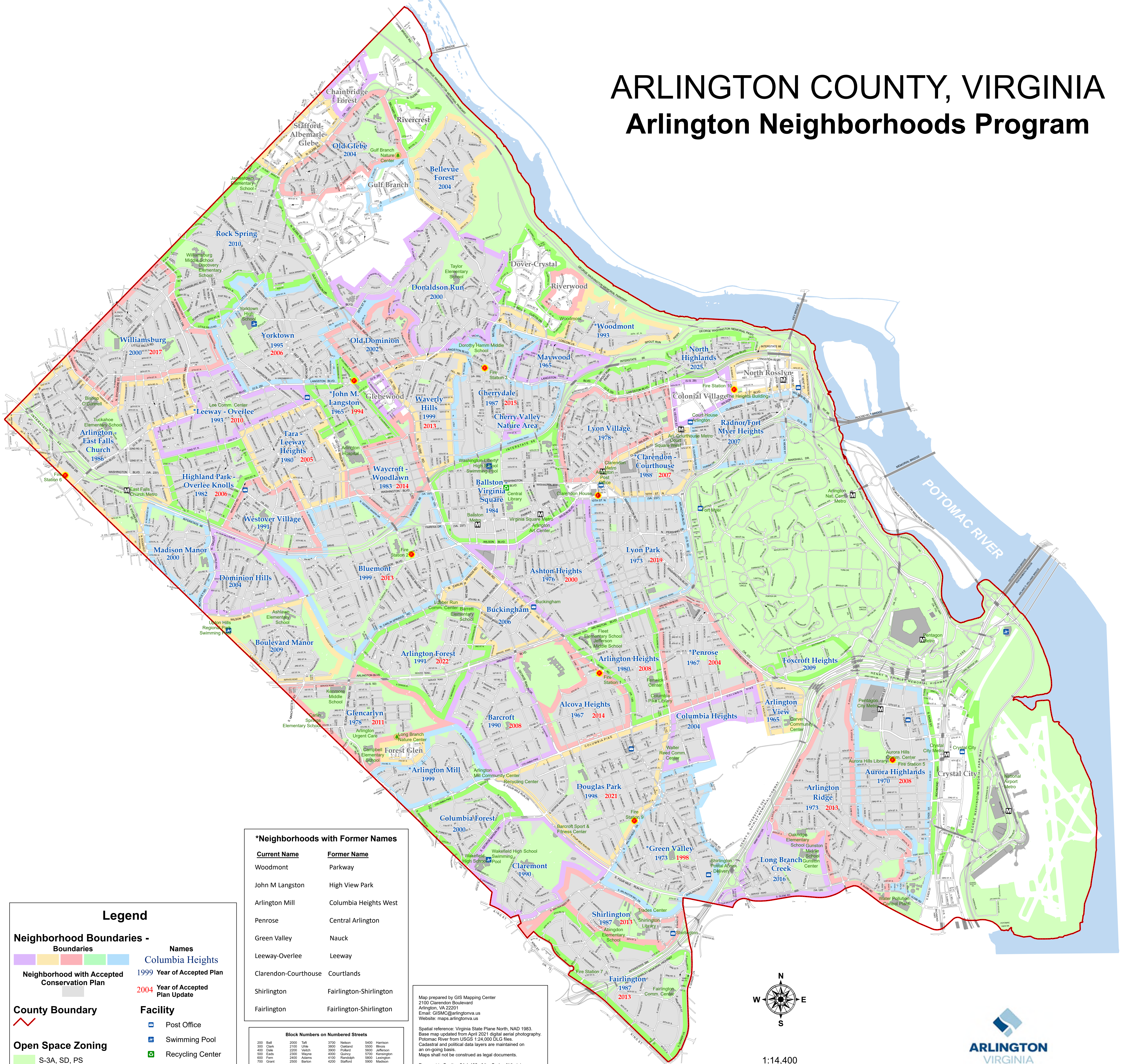


ARLINGTON COUNTY, VIRGINIA

Arlington Neighborhoods Program



***Neighborhoods with Former Names**

Current Name	Former Name
Woodmont	Parkway
John M Langston	High View Park
Arlington Mill	Columbia Heights West
Penrose	Central Arlington
Green Valley	Nauck
Leeway-Overlee	Leeway
Clarendon-Courthouse	Courtlands
Shirlington	Fairlington-Shirlington
Fairlington	Fairlington-Shirlington

Block Numbers on Numbered Streets

200 Ball	2000 East	3100 Nelson	4400 Harrison
300 Clark	2100 Utkin	3800 Oakland	5000 Illinois
400 Dale	2200 Veitch	3900 Polard	5500 Jefferson
500 East	2300 Wayne	4000 Quincy	5700 Kensington
600 Fern	2400 Adams	4100 Randolph	6000 Lexington
700 Grant	2500 Barton	4200 Stafford	5900 Madison
800 Hayes	2600 Cleveland	4300 Taylor	6500 Nottingham
900 Ines	2700 Danville	4400 Vermont	6100 Ohio
1000 Joyce	2800 Edgewood	4500 Wakefield	6200 Quantico
1100 Kent	2900 Filmore	4600 Wakefield	6300 Quantico
1200 Linn	3000 Garfield	4700 Wakefield	6400 Quantico
1300 Maids	3100 Highland	4800 Wakefield	6500 Quantico
1400 Nash	3200 Irving	4900 Wakefield	6600 Quantico
1500 Oak	3300 Jackson	5000 Wakefield	6700 Quantico
1600 Owen	3400 Kenmore	5100 Wakefield	6800 Quantico
1700 Owen	3500 Lincoln	5200 Wakefield	6900 Quantico
1800 Ruff	3600 Monroe	5300 Wakefield	7000 Quantico
1900 Scott			

South and West Sides are Even Address Numbers

Map prepared by GIS Mapping Center
2100 Clarendon Boulevard
Arlington, VA 22201
Email: GISMC@arlingtonva.us
Website: maps.arlingtonva.us

Spatial reference: Virginia State Plane North, NAD 1983.
Base map updated from April 2021 digital aerial photography.
Potomac River from USGS 1:24,000 DLG files.
Cadastral and political data layers are maintained on an on-going basis.
Maps shall not be construed as legal documents.

Pursuant to Section 54.1-402 of the Code of Virginia, any determination of topography or contours, or any depiction of physical improvements, property lines or boundaries is for general information only and shall not be used for the design, modification, or construction of improvements to real property or for flood plain determination.

Map © 2025 Arlington County, VA
Last Updated: December 2025

Legend

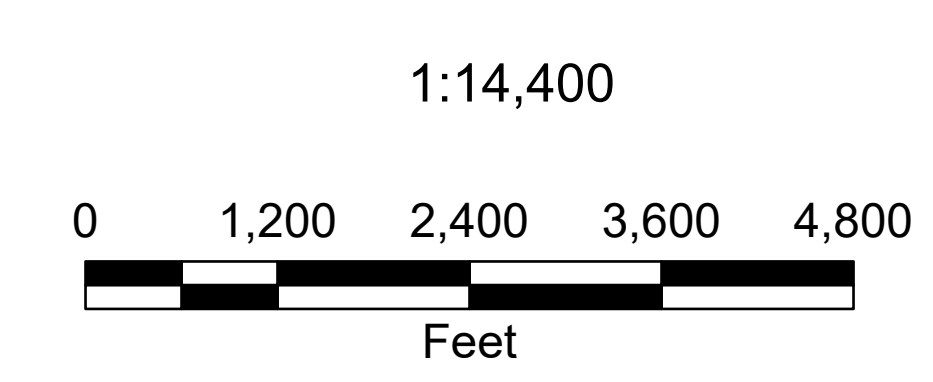
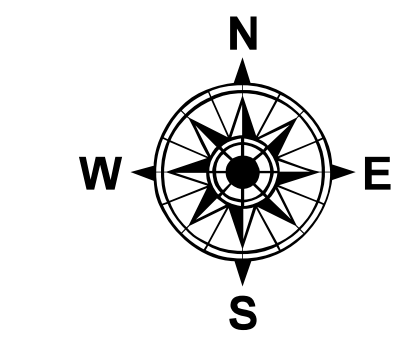
Neighborhood Boundaries -
 Boundaries: [Color swatches]
 Names: [Color swatches]
 Neighborhood with Accepted Conservation Plan: [Color swatch]
 1999 Year of Accepted Plan
 2004 Year of Accepted Plan Update

County Boundary
 [Red line symbol]

Open Space Zoning
 S-3A, SD, PS [Green swatch]

Buildings
 [Grey swatch]

Facility
 [Post Office icon] Post Office
 [Swimming Pool icon] Swimming Pool
 [Recycling Center icon] Recycling Center
 [Metro Station icon] Metro Station
 [Fire Station icon] Fire Station
 [Nature Center icon] Nature Center



Arlington Neighborhoods Program